



## Jeju Island in Korea

*Jeju Island is located 130 kilometers south of the Korean Peninsula. Jeju Island has become the first Korean natural heritage site to be added to UNESCO's World Heritage List. Scenic beaches, waterfalls, cliffs and caves lie in harmony, and the mild weather makes Jeju Island an ideal place for walking.*

## Jeju Olle

*Olle" [Ole] is the Jeju word for a narrow pathway that is connected from the street to the front gate of a house. Hence, "Olle" is a path that comes out from a secret room to an open space and a gateway to the world. If the road is connected, it is linked to the whole island and the rest of the world as well. It has the same sound as "Would you come?" in Korean, so Jeju's "Olle" sounds the same as 'Would you come to Jeju?'.  
  
Each Jeju Olle Route is free and open to all.*

## Each Jeju Olle Route is free and open to all.

Jeju Olle is also the name of the non-profit foundation, The Jeju Olle Foundation. To April, 2009, the Foundation has caused the development of 13 routes (12 main routes and 1 alpha route) since it opened its first route in September 2007. As a foundation established under pertinent laws of the Republic of Korea, Jeju Olle is managed and operated under the support of the local administrations, public and private sponsorships and volunteer services. There are absolutely no Route fees.

## | Route signs |

*Blue arrows are the route signs for Jeju Olle's trails. You can find these blue arrows on the stone walls of local villages, rocks near the seaside and on the road. Sometimes you can find blue and yellow ribbons knotted around trees. If you don't want to miss these small signs you should keep your eyes peeled and enjoy your surroundings.*



## Preparations

### Shoes

Comfortable walking shoes are needed. Sandals would be good for the sandy paths on some routes in summer

### Clothing

Jeju weather is unpredictable. Even though the sky is clear, prepare suitable clothing for occasional strong winds and rain.

Wind stopper jackets, a spare jacket with long sleeves and raincoats are recommended.

### Cash

When you buy seafood, drinks or snacks on the routes, please be aware that the kiosks don't take credit cards. These small stalls are often run by old grandmothers, who only accept cash. Be prepared and bring a small amount of money with you..

### Inquiries

Tel: +82 64 739 2170 Fax:+82 64 766 2136

Email:ollekorea@gmail.com Website:www.jejuolle.org



Hiking in Jeju Island - Jeju Olle Guide Book

Date of Publication 31 May 2009

Published by Jeju Olle

Editing by Doyosae(Green Fund)

Designed by Iconbooks

Printed by Art Valley

All rights reserved. No part of this publication may be reproduced without the permission in writing of Jeju Olle.

**Jeju Olle**

[www.jejuolle.org](http://www.jejuolle.org) [ollekorea@gmail.com](mailto:ollekorea@gmail.com)

Tel 82 64 739 0815 Fax 82 64 766 2136

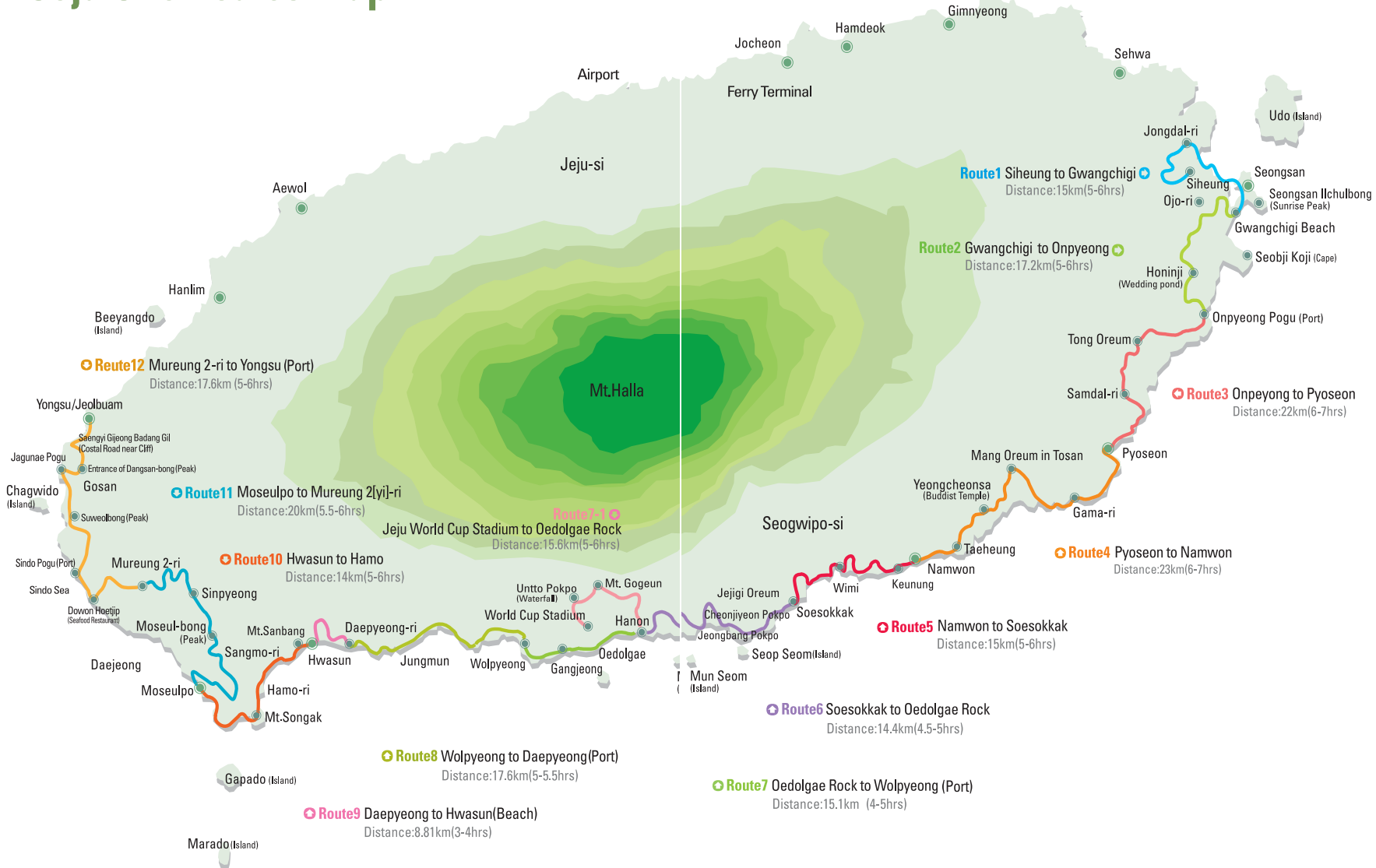
Soraeu Seong Donghong-dong Seogwipo-si Jeju Korea

**C o n t e n t s**

Jeju Olle's story	02
Preparations	03
Jeju Olle Routes Map	06
Jeju Olle Trail	
Route 1	08
Route 2	14
Route 3	20
Route 4	26
Route 5	32
Route 6	38
Route 7	44
Route 7-1	50
Route 8	56
Route 9	62
Route 10	68
Route 11	74
Route 12	80
Accommodations & Restaurants	86
Jeju Olle Gift	98
Transportation Information	100
Hints while Using Jeju Olle Trail	



# Jeju Olle Routes Map





Route 1 Siheung to Gwangchigi

View from Meimi Oreum ©Sim, Jae-wook



## Route 1 Siheung to Gwangchigi

The first Jeju Olle route opened in September, 2007. Walkers can experience views of the magnificent sea and unique Oreum (small inactive volcano) on the route. Depart from the beautiful 'Siheung Elementary School' and climb up Malmi Oreum and Al Oreum. At the top of the volcanoes you'll see Seongsan Ilchulbong (Sunrise peak), along with U-do (island) and many picturesque farms will catch your eye. The route continues along the salt fields in Jongdal-ri to the esplanade in Siheung-ri. When walkers reach Sumapo Beach, the Seongsan Ilchulbong (Sunrise peak) appears once again. The color of the sea at Gwangchigi Beach (the terminus of Route 1) is truly unforgettable.

Route 1 Distance: 15km (5-6hrs)

Siheung Elementary School ⇒ Malmi Oreum (2.9Km) ⇒ Al Oreum (3.8Km) ⇒ Jongdal-ri Hoegwan (Community Center) (7.3Km) ⇒ Salt fields in Jongdal-ri ⇒ Seongsan Gapmun (Flood gate) (12.1Km) ⇒ Gwangchigi Beach (15Km)



### From Airport

1) Airport → Siheung Elementary School  
Taxi (Fare about KRW 30,000)

2) Airport → Jeju Intercity Bus Terminal → Siheung Elementary School

- (a) Taxi (Fare about KRW 3,000) or (b) Bus No. 100  
(c) Intercity Bus to East coast line (via Seongsan) get off at Siheung-ri

### From Ferry terminal

1) Ferry terminal → Siheung Elementary School  
Taxi (Fare about KRW 30,000)

2) Ferry terminal → Jeju Intercity Bus Terminal → Siheung Elementary School

- (a) Taxi (Fare about KRW 3,000) or  
(b) Bus No. 92 get off at Gwangyang Rotary then change to bus No. 100 (c) Intercity Bus to East coast line (via Seongsan) get off at Siheung-ri

### From Seogwipo (Jungmun area)

1) Seogwipo (Jungmun) → Siheung Elementary School  
Taxi (Fare about KRW 35,000)

2) Seogwipo (Jungmun) → Seogwipo Intercity Bus Terminal → Siheung School

- (a) Taxi (Fare about KRW 3,000) or (b) Most local buses  
(c) Intercity Bus to East coast line (via Seongsan) get off at Siheung-ri

### Don't miss

**Malmi Oreum** (parasitic volcano): This Oreum resembles a horse's head. Expansive fields, Seongsan Ilchulbong (Sunrise Peak) and U-do (an island) catch one's eye from the top of Malmi Oreum.

**Al Oreum**: "Al" means an egg in Korean and this Oreum looks just like an egg. It is next to Malmi Oreum and has spectacular views of fields, Seongsan Ilchulbong (Sunrise Peak) and U-do (island). There is a livestock farm on Al Oreum and once can encounter horses and families of roe deer.

**Seongsan Ilchulbong** (Sunrise Peak): It is located at the end of the Seongsan peninsula. There is a huge crater at the top of Seongsan Ilchulbong (Sunrise Peak). The crater is about 600 meters in diameter

Al Oreum ©Lee, Hae-sun





and 90 meters deep. With 99 sharp rocks surrounding the crater, it looks like a gigantic castle. While the southeast and north sides are cliffs, the northwest side is a verdant grassy hill that is connected to Seongsan Village. It's a great place to watch the sun rise.

**The Salt Fields of Jongdal-ri:** In past times, when agricultural conditions were harsh, the local people would make salt for a living. Women would carry salt on their backs and walk all night over Mt. Halla-san to sell the salt at Jeju-si market and Mosulpo market. Now much of the salt has disappeared and beautiful reeds have taken over the salt fields. There is a big hackberry tree near the salt fields that gives shade for those hikers who wish to take a rest.

**Jongdal-ri Beach:** It may be a small beach, but the color of the sea is a brilliant emerald green that will leave you gasping at its beauty. Jongdal-ri beach is home to different seaweeds and shellfish (this area is famous for its delicious seafood). The beach has shower facilities for bathers.







Route 2 Gwangchigi to Onpyeong

Honjin(Wedding pond) © Sin Jae-wook

2



## Route 2 Gwangchigi to Onpyeong

This 17 kilometer route connects Gwangchigi Beach to a small beach in Onpyeong-ri. On the top of the Daesusan-bong (peak), walkers can enjoy wide views of the eastern coast line of Jeju Island. The route passes around a pond that has a special place in Jeju mythology. According to *Samseong* (the legend of the three progenitors) three gods (the founders of Jeju Island) brought three princesses down from heaven and married them. They had their wedding ceremony near the pond, so the pond was named Honinji (wedding pond).

Distance: 17.2km (5-6hrs)

Gwangchigi Beach ⇒ Reservoir (439m) ⇒ Access of water wall ⇒ Siksansong (peak) ⇒ Gate of ruined castle (4.1km) ⇒ Seongsan Sewage disposal plant (6.82km) ⇒ Goseong Village ⇒ Entrance of Daesusan-bong (peak) (11.9km) ⇒ Crater of Daesusan-bong ⇒ The peak of Daesusan-bong (12.7km) ⇒ Cemetery (13.4km) ⇒ Honinji (Wedding pond) (16.4km) ⇒ Site of lustral water ⇒ Onpyeong Elementary school ⇒ Onpyeong Pogu (Port) (17.2km)

### From Airport

- 1) Airport → Gwangchigi Beach  
 Taxi (Fare about KRW 30,000)
- 2) Airport → Jeju Intercity Bus Terminal → Gwangchigi Beach  
 (a) Taxi (Fare about KRW 3,000) or (b) Local Bus No. 100  
 (c) Intercity Bus to East coast line (via Seongsan) get off at Dongnam and walk 10 minutes toward the beach

### From Ferry terminal

- 1) Ferry terminal → Gwangchigi Beach  
 Taxi (Fare about KRW 30,000)
- 2) Ferry terminal → Jeju Intercity Bus Terminal → Gwangchigi Beach  
 (a) Taxi (Fare about KRW 3,000) or (b) Bus No. 92 get off at Gwangyang Rotary then change to bus No. 100  
 (c) Intercity Bus to East coast line (via Seongsan) get off at Dongnam and walk 10 minutes toward the beach





Gwangchigi Beach © Lee, Hae-sun



Myeoneuri Daril(Bridge) on inland waters © Kim, Tae-hwan



Rape flower bed at Gwangchigi © Kang, Ki-seon

#### From Seogwipo (Jungmun area)

1) Seogwipo (Jungmun) —————> Gwangchigi Beach

🚗 Taxi (Fare about KRW30,000)

2) Seogwipo (Jungmun) —(a) or (b)—> Seogwipo Intercity Bus Terminal —(c)—> Gwangchigi Beach

(a) 🚗 Taxi (Fare about KRW 3,000) or

(b) 🚌 Most local buses

(c) 🚌 Intercity Bus to East coast line (via Seongsan) get off at Dongnam and walk 10 minutes toward the beach

#### Don't miss

**Daesusan-bong (Peak):** There is a stream that runs between two Oreums. The larger Oreum is called Daesusan-bong. At the very top, walkers can enjoy wide views of the east coast of Jeju Island.

**Honin-Ji (Wedding Pond):** Samseong (The legend of the three progenitors) is famous in Jeju mythology. The founders of Jeju Island brought three princesses down from a mythological land called "Byukrang-guk" and married them. They had a wedding ceremony near this pond and so it was named Honi-Ji (Wedding Pond).

**Hwangrual:** In the legend of the three progenitors, "Go", "Yang" and "Bu" met the three princess for the first time on this beach. When the princesses landed on Jeju Island the yellow color of sunset spread over the land and sea. The name Hwangrual means "yellow egg" and comes from this tale.



Way to Daesusang-bong(Peak) © Kim, Tae-hwan





Route 3 Onpyeong to Pyoseon

Tong Oreum © Kang Ki-soon

3



## Route 3 Onpyeong to Pyoseon

This route follows a quiet and calm trail in the highlands. Traditional fences made of basalt rock and native forests are to be found along the road. Spectacular views from Tong Oreum (small inactive volcano) and Dokja-bong (peak) will delight you. You will be able to experience the true beauty of these volcanic hills. It is recommended that you visit the Kim, Young-gap Gallery (Photographer 1954-2005. The gallery, a converted elementary school, is named after him). Carrying on past the Bada Mokjang (livestock farm), this trail route has been opened to walkers for the very first time. The green vegetation on the farm contrasts with the deep blue waters of the sea.



Black pig © Sim,dae-wook

Distance: 22km (6-7hrs)

Onpyeong Pogu (Port) ⇒ Old lighthouse ⇒ Trail in highland ⇒ Nansan-ri ⇒ Tong Oreum (9km) ⇒ Dokja-bong (peak) ⇒ Kim, Young-gap Gallery (14km) ⇒ Sinpung-ri Bada Mokjang (livestock farm) (17km) ⇒ Sincheon-ri Village ⇒ Baegopeun Dari (Hungry Bridge) (20km) ⇒ Pyoseon Beach ⇒ Danke Pogu (Port) (22km)

### From Airport

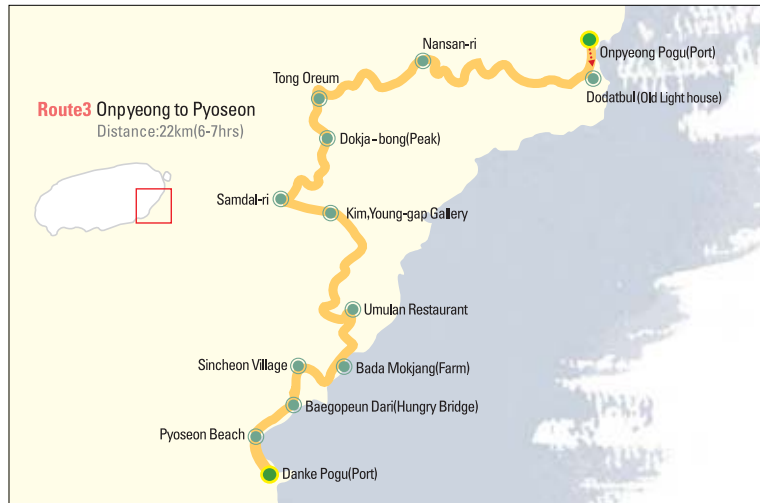
1) Airport → Onpyeong Pogu (Port)

☎ Taxi (Fare about KRW 30,000)

2) Airport → Jeju Intercity Bus Terminal → Onpyeong Pogu (Port)

(a) ☎ Taxi (Fare about KRW 3,000) or (b) ☎ Local Bus No. 100

(c) ☎ Intercity Bus to East coast line (via Seongsan) get off at Onpyeong-ri, walk toward the sea for 10 minutes  
(Onpyeong-ri Information Centre)







Dangke Pogul Port © Lee, Hae-sun



Coastal trail at Sinpung © Lee, Hae-sun



© Lee, Hae-sun



Kim, Young-gap Gallery © Hong, Seong-a

### From Ferry terminal

1) Ferry terminal → Onpyeong Pogul(port)

☎ Taxi (Fare about KRW30,000)

2) Ferry terminal <sup>(a) or (b)</sup> → Jeju Intercity Bus Terminal <sup>(c)</sup> → Onpyeong Pogul(port)

- (a) ☎ Taxi (Fare about KRW 3,000) or (b) ☎ Bus No.92 get off at Gwangyang Rotary then change to bus No. 100
- (c) ☎ Intercity Bus to East coast line(via Seongsan) get off at Onpyeong-ri, walk toward the sea for 10minutes (Onpyeong-ri Information Centre)

### From Seogwipo (Jungmun area)

1) Seogwipo (Jungmun) → Onpyeong Pogul(port)

☎ Taxi (Fare about KRW7,000)

2) Seogwipo(Jungmun) <sup>(a) or (b)</sup> → Seogwipo Intercity Bus Terminal <sup>(c)</sup> → Onpyeong Pogul(port)

- (a) ☎ Taxi (Fare about KRW 3,000) or (b) ☎ Most local buses
- (c) ☎ Intercity Bus to East coast line(via Seongsan) get off at Onpyeong-ri, walk toward the sea for 10minutes (Onpyeong-ri Information Centre)

### Don't miss

**Tong Oreum**<sup>(small inactive volcano)</sup>: The word "tong" means bucket in Korean and the shape of this Oreum's peak does resemble a bucket. Vivid violet wild flowers are plentiful in the autumn on top of Tong Oreum.

**Dokja-bong (peak)**: This mountain resembles a horse's hoof. It is right next to Tong Oreum.

**Bada Mokjang in Sinpoong-ri**: This is a livestock farm that sits next to the sea. The green vegetation on the farm contrasts with the deep blue waters of the sea and the sight of this will delight your eyes. Their annual traditional festival "Eomong Abang Janchi"(Mother and Father Festival) is a joyful experience.

**Pyoseon Beach**: This beach becomes a circular sandy plain at low tide and a circular lake that is less than one metre deep at high tide. A memorable beach playground! The beach is 250,000 m<sup>2</sup> in total, including 0.8km long of white sand. This vast white sandy plain is made from the remains of seashells and is used as a natural medicine for neuralgia.

**Jeju Folk Village Museum**: A comprehensive collection of traditional folk items from the island which were mostly prevalent in the 1890's. More than 100 traditional houses were removed from their original locations where the islanders had originally resided and displayed in the park. Over 8,000 different items are displayed here including household equipment, farming instruments, furniture and stoneware. Admission fee: Adults KRW 6,000, Teens KRW 4,000, Children KRW 3,000. A discount for Olle walkers is available.



Pyoseon Beach © Lee, Hae-sun



Route 4 Pyoseon to Namwon

Coastal road in Pyoseon © Lee, Hae-sun





## Route 4 Pyoseon to Namwon

The first half of the route follows along the coast line and the rest runs to the Oreum (small inactive volcano) and the highlands. Walkers can see the Haenyo (women divers), whose profession is one of the oldest in Korea at Gama-ri village. The trail passing through the forest in Ganungae, has been restored by Jeju Olle after a thirty five years absence. The unique highland scenery of Mang Oreum and Geoseunsaemi (fresh water spring) is a special joy for walkers. The trail to Geoseunsaemi has also been newly opened by Jeju Olle.

Distance: 23km (6-7hrs)

Grass field in Danke Pogu (port) ⇒ Bangae Dongsan (hill) ⇒ Havich Hotel ⇒ Gatneup (Marsh) ⇒ Hin Dongsan (Hill) ⇒ Gamarigae (5.5km) ⇒ Mulgae ⇒ Ganeungae ⇒ Esplanade in Shine Ville Resort (9km) ⇒ Mang Oreum (11km) ⇒ Geoseunsaemi (spring) ⇒ Yeongcheonsa (Buddhist temple) ⇒ Samseokgyo (Bridge) (14km) ⇒ Coastal Road in Taheung-ri ⇒ Taheung Resting Place (21.5km) ⇒ Namwon Pogu (port) (23km)

### From Airport

- 1) Airport → Pyoseon Beach  
 ☎ Taxi (Fare about KRW 25,000)
- 2) Airport → Jeju Intercity Bus Terminal → Pyoseon Beach  
 (a) ☎ Taxi (Fare about KRW 3,000) or (b) ☎ Local Bus No. 100  
 (c) ☎ Intercity Bus to Pyoseon Beach (via Beonyoung-ro) get off at Pyoseon Samgeori (Junction), walk toward the Pyoseon Beach for 5 minutes (Grass field in Danke Pogu)

### From Ferry terminal

- 1) Ferry terminal → Pyoseon Beach  
 ☎ Taxi (Fare about KRW 25,000)
- 2) Ferry terminal → Jeju Intercity Bus Terminal → Pyoseon Beach  
 (a) ☎ Taxi (Fare about KRW 3,000) or (b) ☎ Bus No. 92 get off at Gwangyang Rotary and change to bus No. 100  
 (c) ☎ Intercity Bus to Pyoseon Beach (via Beonyoung-ro) get off at Pyoseon Samgeori (Junction), walk toward the



Promenade in Tosan  
Hindongsan (Hill) in Pyoseon © Kang, Ká-soon



Pyoseon Beach for 5 minutes (Grass field in Danke Pogu)

From Seogwipo (Jungmun area)

1) Seogwipo (Jungmun) → Pyoseon Beach

☎ Taxi (Fare about KRW25,000)

2) Seogwipo(Jungmun) → Seogwipo Intercity Bus Terminal

(a) or (b) → Pyoseon Beach

(a) ☎ Taxi (Fare about KRW 3,000) or (b) ☎ Most local buses

(c) ☎ Intercity Bus to Pyoseon Beach (via Beonyoung-ro) get off at

Pyoseon Samgeori(Junction), walk toward the Pyoseon Beach for 5 minutes (Grass field in Danke Pogu)



### Don't miss

**Danke Pogu (Port) in Pyoseon:** This port is located southeast of Pyoseon beach.

**Geougae:** This used to be a salt field. It is very close to the seashore.

**Haebyeongdae-gil (The Marine Corps Trail):** A pathway built of rocks along the coast line was constructed by the Marine Corps (93rd Battalion) for Jeju Olle. It starts from Ganeungae, reaches to Shine Ville Resort.

**Mang Oreum:** This Oreum has two craters at the very top. During the Joseon Dynasty (1832-1910), this Oreum was used as a base where signal-fires were created to communicate with other parts of the island.

**Geoseunsaemi (Spring):** Normally springs and streams run from high to low, from mountains to the sea, but this spring runs towards Mt. Halla-san. According to legend, the Emperor of China heard that a hero had been born on Jeju Island and so he sent troops to block the energy powers of the mountains and rivers (This belief of energy power comes from Feng Shui). Only this spring and one other were not affected by the troops efforts and are still bubbling up.



Mang Oreum © Kim, Tae-hwan

Geoutgae Sea in Pyoseon © Lee, Hae-sun







Route 5 Namwon to Soesokkak

Camellia Community © Lee, Haesun

5



## Route 5 Namwon to Soesokkak

This route starts from the Namwon Pogu (port) and provides a wide view of Seongsan Ilchulbong (Sunrise peak), you walk along the most beautiful seaside walking trail “Keunung” and eventually reach the terminus: the ‘Soesokkak’ estuary. The trail route stretches along the seashore and continues across streets in local villages. Three trail sections disappeared a long time ago and have been restored by Jeju Olle with the help of Namwon-eup district office and the marine corps. After you pass through a tropical forest you will be treated to a wonderful view of the sea.

Distance: 15km (5-6hrs)

Namwon Pogu (port) ⇒ Trail (Keung Scenic point) (3km) ⇒ Singeumul (4.7km) ⇒ Camellia plant community (6.5km) ⇒ Wimihaeng (harbour) ⇒ Mudeul Koji (cape) (8km) ⇒ Black Sand Beach (Gongcheonpo) (11km) ⇒ Mangjang Pogu (port) ⇒ Yecheonmang (13km) ⇒ Hyodoncheon (Stream) ⇒ Soesokkak (15km)

### From Airport

- 1) Airport → Namwon Pogu (port)
  - ☎ Taxi (Fare about KRW 25,000)
- 2) Airport <sup>(a) or (b)</sup> → Jeju Intercity Bus Terminal <sup>(c)</sup> → Namwon Pogu (port)
  - (a) ☎ Taxi (Fare about KRW 3,000) or (b) ☎ Local Bus No. 100
  - (c) ☎ Intercity Bus to Namwon (via Namjo-ro) get off at Namwon-ri and walk toward the sea for 5 minutes



© Sim, Jae-wook

### From Ferry terminal

- 1) Ferry terminal → Namwon Pogu (port)
  - ☎ Taxi (Fare about KRW 25,000)
- 2) Ferry terminal → Jeju Intercity Bus Terminal <sup>(c)</sup> → Namwon Pogu (port)
  - (a) ☎ Taxi (Fare about KRW 3,000) or (b) Bus No. 92 get off at Gwangyang Rotary then change into bus No. 100
  - (c) Intercity Bus to Namwon (via Namjo-ro) get off at Namwon-ri and walk toward the sea for 5 minutes

### From Seogwipo (Jungmun area)

- 1) Seogwipo (Jungmun) → Namwon Pogu (port)
  - ☎ Taxi (Fare about KRW 20,000)
- 2) Seogwipo (Jungmun) → Seogwipo Intercity Bus Terminal <sup>(c)</sup> → Namwon Pogu (port)
  - (a) ☎ Taxi (Fare about KRW 3,000) or (b) Most local buses



Keunung © Hong, Seong-a



View from Keunung © Kang, Ki-soon



(c) Intercity Bus to East coast line get off at Namwon-ri and walk toward the sea for 5minutes

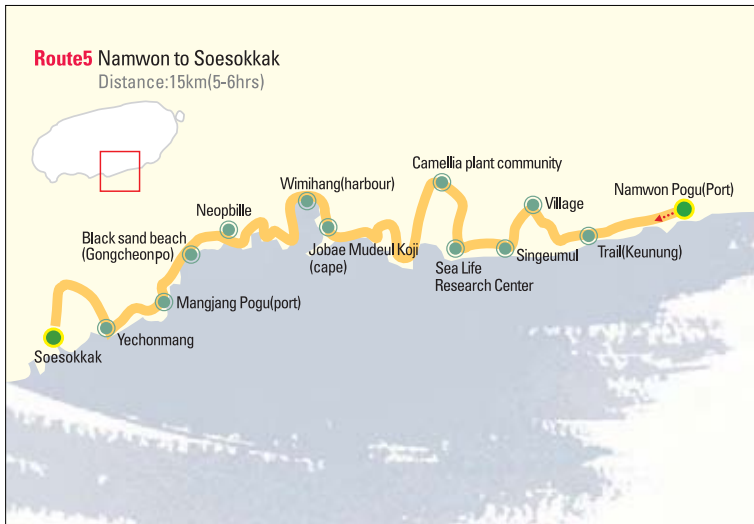
**Don't miss**

**"Keunung" Scenic Walks:** With its pristine coastal landscape intact, this place was named "Keunung" because it resembles a gigantic rock mouth that is trying to swallow up the surrounding natural beauty. Lush grass covers the whole area and the sight and sound of crashing waves against the oddly shaped rocks will refresh you. The black lava rocks marbled with cracks like a turtle shell and the crystal clear sea are a perfect accompaniment to the beautiful landscape.

**Singeumul:** A bathing pool for local people in the summer. Bathing and swimming in this freshwater pool and the sea is very enjoyable.

**The Camellia Community in Wimi:** Very old camellia plants live in close harmony like a little community. In winter the fabulous camellia blossoms make for a wonderful sight.

**Soesokkakk:** Fresh water meets sea water at Soesokkakk and creates a breath taking sight. You can ride the "Taewoo" log raft that floats on Soesokkakk. It goes round in a loop and may be the slowest moving transportation in the world. It takes 40-50 minutes to travel across the valley on the "Taewoo" log raft and the fare is KRW 5,000.







Route 6 Soesokkak to Oedolgae Rock

View of Seop Seom(Island) from Geomeunyeo © Kang, Ki-soon





## Route 6 Soesokkak to Oedolgae Rock

This route starts from the Soesokkak estuary, making its way to Lee, Jung-seob (Painter 1916-1956) Street in the center of Seogwipo city, and then on past Cheonjiyeon Pokpo (Waterfall) to Oedolgae Rock. This route is known as a cultural and ecological trail route. Walkers get a chance to explore the local life of Seogwipo city, with opportunities to visit salt makers or Lee, Jung-seob's residence. The forest on the route is home to five plant species that are registered as natural treasures. This route is popular for beginners as it is relatively easy and can be completed comfortably.

Distance: 14.4km (4.5-5hrs)

Soesokkak ⇒ Sogeummak (Salt making place) (756m) ⇒ Jejigi Oreum (2.34km) ⇒ Bomok-hang (harbour) ⇒ Gudumi Pogul (port) (3.95km) ⇒ Sewage disposal plant in Bomok (5.06km) ⇒ KAL Hotel (6.82km) ⇒ Paradise Hotel (7.92km) ⇒ Sojeongbang Pokpo (Waterfall) (8.17km) ⇒ Seogwipo Elementary School (10.2km) ⇒ Painter Lee, Jung-seop's residence (10.6km) ⇒ Eco Park in Cheonjiyeon Pokpo (Waterfall) (11km) ⇒ Park in Namseong-ri Community Center (13.6km) ⇒ Junction in Namseong-ri (13.6km) ⇒ Sammae-bong (peak) ⇒ Cafe Solbit Bada (14.4km)

### From Airport

1) Airport -----> Soesokkak

☎ Taxi (Fare about KRW 30,000)

2) Airport  $\xrightarrow{(a)}$  Seogwipo-si  $\xrightarrow{(b)}$  Soesokkak

(a) ☎ Limousine Bus get off at the last stop (Seogwipo KAL Hotel)

(b) ☎ Taxi (Fare about KRW 3,000)



Taeu (traditional log raft) on Soesokkak © Kang, Ki-soon



View of Mun Seom (Island) from Geomeunyeo © Kang, Ki-soon

### From Ferry Terminal

1) Ferry Terminal -----> Soesokkak

☎ Taxi (Fare about KRW 30,000)

2) Ferry Terminal  $\xrightarrow{(a)}$  Jeju Airport  $\xrightarrow{(b)}$  Seogwipo-si  $\xrightarrow{(c)}$  Soesokkak

(a) ☎ Taxi (Fare about KRW 3,000)

(b) ☎ Limousine Bus get off at the last stop (Seogwipo KAL Hotel)

(c) ☎ Taxi (Fare about KRW 3,000)

### From Seogwipo (Jungmun area)

1) Seogwipo area (Jungmun) -----> Soesokkak

☎ Taxi (Fare KRW 15,000)

2) Seogwipo (Jungmun)  $\xrightarrow{(a)}$  Junang Rotary in Seogwipo city  $\xrightarrow{(b) \text{ or } (c)}$  Soesokkak

(a) ☎ All local buses get off at Junang rotary (Ilho Gwangjang) (b) ☎ Taxi (Fare about KRW 4,000) Or

(c) ☎ Local Bus from East side stop in Jungang rotary, get off at Hyodon, walk toward the sea for 5 minutes



Bomok Pogul (Port) and Seop Seom (Island) © Kang, Ki-soon



Oedolgae © Kang, Young-ho

Don't miss...

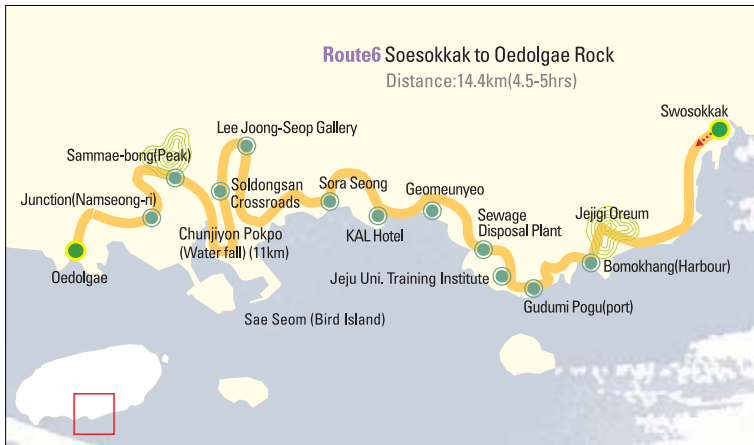
**Soesokkak:** Fresh water meets sea water at Soesokkak and creates a breath taking sight. You can ride the "Taewoo" log raft that floats on Soesokkak. It goes round in a loop and may be the slowest moving transportation in the world. It takes 40-50 minutes to travel across the valley on the "Taewoo" log raft and the fare is KRW 5,000.

**Jejigi Oreum:** One can enjoy the view of Sup-sum (island). It's the closest viewpoint on the whole of Jeju Island. **Sojeongbang Pokpo (Waterfall):** This five meter high waterfall is just 500 meters east of Jeongbang Falls. This waterfall is smaller, but very popular with visitors who wish to stand underneath the falling water. Its small size also adds to the friendly and safe atmosphere.

**Lee, Jung-seop Museum:** Painter Lee, Jung-seop (1916-1956) is one of the most famous modern painters in Korea. He had a great passion for painting and took refuge here during the Korean War (1950-1953). The museum has been built next to his old home. Going into his house you will find yourself moved by his tragic life and artistic spirit.

**Cheonjiyeon Pokpo (Waterfall):** 22 meters high and 12 meters wide, this waterfall tumbling into the pond below is awe inspiring. The valley near the waterfall is home to many varieties of subtropical trees. This place is also famous as the home of the eel of *Anguilla Mauritanica* (Natural Monument 27) which is active primarily at night.

**Soam Museum:** The Museum of Calligrapher Soam Hyeon, Jung Hwa (1907-1997). He was a master of



modern calligrapher from Seogwipo. Only 100m away from Seobok Exhibition Hall.

**Oedolgae Rock:** This was formed by volcanic activity at the same time as Jeju Island about 1.5 million years ago. The 20 meter stone pillar "Oedolgae" stands out and you can see a group of pine trees that grow at the very top of the pillar. Oedolgae was named for its isolated location in the sea and is unmissable. Take a look at the wonderful colors of the sea and the beautiful forest.



Lee, Jung-seop's old house © Kang, Ki-soon



Mun Seom (Island) and Seop Seom (Island) © Kang, Ki-soon



Soesokkak © Sim, Jae-wook



Pathway to Lee, Jung-seop's old house © Gang, Min-a



Way to Jejigi Oreum © Kang, Ki-soon





Route 7 Oedolgae Rock to Wolpyeong

Beom Seom(Island) and Beophwan Pogu(Port) © Kang, Young-ho

7



## Route 7 Oedolgae Rock to Wolpyeong

This route is a seaside walking trail beginning at Oedolgae Rock passing through Beophwan pogu (port) and the Poonglim Resort until it reaches Wolpyeong pogu (port). Pampas grass and wild flowers are abundant on this trail. One of the most loved points on the route are the Soobong-ro (pathway) and Soobong-gyo (bridge). They are named after Kim, Soobong who built them himself. He used a shovel and pick to clear the road and moved big stones to make the bridge.

Distance: 15.1km (4-5hrs)

Oedolgae Rock ⇒ Dombenang-gil (Rd.) ⇒ Street in Pension complex ⇒ Sewage disposal plant in Hogeundong (3.1Km) ⇒ Sokgol ⇒ Soobong-ro (pathway) (3.81km) ⇒ Beophwan Pogu (port) (4.79km) ⇒ Dumony Mul ⇒ Ilgangeong/Seogeon-do (island) (7.75km) ⇒ Poonglim Resort (8.88Km) ⇒ Gangjeong Sageori (crossroads) (12.1Km) ⇒ Gangjeong Pogu (port) (13.2Km) ⇒ Alganjeong (14.2Km) ⇒ Wolpyeong Pogu (port) (15.1Km)

### From Airport

1) Airport —————> Oedolgae rock

☎ Taxi (Fare KRW 30,000)

2) Airport —(a)—> Seogwipo-si —(b)—> Oedolgae rock

(a) ☎ Limousine Bus get off at the Sun Beach Hotel

(b) ☎ Taxi (Fare about KRW 2,000)

### From Ferry Terminal

1) Ferry Terminal —————> Oedolgae rock

☎ Taxi (Fare KRW 30,000)

2) Ferry Terminal —(a)—> Airport —(b)—> Seogwipo-si —(c)—> Oedolgae rock

(a) ☎ Taxi (Fare about KRW 3,000)

(b) ☎ Limousine Bus get off at the Sun Beach Hotel

(c) ☎ Taxi (Fare about KRW 2,000)

### From Seogwipo (Jungmun area)

1) Seogwipo area (Jungmun) —(a) or (b)—> Oedolgae rock

(a) ☎ Taxi (Fare about KRW 10,000) or

(b) ☎ Most Local Buses get off at Oedolgae, walk toward the sea for 10 mins.



Oedolgae © Lee, Yong-seong







Ilgangjeong © Kim, Min-jeong



Subong-ro © Lee, Hae-san

**Don't miss**

**Oedolgae Rock:** This was formed by volcanic activity at the same time as Jeju Island about 1.5 million years ago. The 20 meter stone pillar "Oedolgae" stands out and you can see a group of pine trees that grow at the very top of the pillar. Oedolgae was named for its isolated location in the sea and is unmissable. Take a look at the wonderful colors of the sea and the beautiful forest.

**Seogyeon-do (Island):** The path to this island is open twice a day at low tide.

**Gangjeong-cheon (River) :** This beautiful river is home to sweetfish. Unlike other rivers in Jeju Island, the crystal clear water runs all year round. The temperature of the water is freezing in summer and it is a popular picnic location.

**Ilgangjeong Trail:** This trail made of sea rocks was finished by our volunteers in February, 2009. Jeju Olle team are specialists in making paths and walls using stones. They stacked the stones to make a comfortable route for hikes and also created the stone art along the path.



© Kim, Tae-hwan



Beophwan Pogu (Port) © Sim, Jae-wook



Scenic walks © Sim, Jae-wook



Dombaenang Gil © Kang, Young-ho





Route 7-1 Jeju World Cup Stadium to Oedolgae Rock

© Sim, Jae-wook

7-1



## Route 7-1 Jeju World Cup Stadium to Oedolgae Rock

Walkers can enjoy the nature and beauty of the highlands. Various views of Mt. Hallasan, the southern sea of Jeju Island and Seogwipo city area can be seen. Vertical cliffs and a semi-tropical forest create breathtaking views. Rice fields are rare in Jeju Island, but the pathway winds round rice fields ("Hanon") located in a volcanic crater.

Distance: 15.6km(5-6hrs)

World Cup Stadium ⇒ Hyeong Nongsusan(1km) ⇒ Wolsan-dong (2.54km) ⇒ Ungtto Pokpo(waterfall)(4.03km) ⇒ Entrance of Mt.Gogun(6.26km) ⇒ Back of Mt.Gogun (8.09km) ⇒ Seoho Village(9.81km) ⇒ Entrance of Hanon rice fields in crater(13km) ⇒ Sammae-bong(Peak)(14.9km) ⇒ Oedolgae rock(15.6km)

### From airport

Airport  $\xrightarrow{(a) \text{ or } (b)}$  World Cup Stadium

(a) 🚖 Taxi (Fare about KRW 20,000)

(b) 🚌 Limousine Bus get off at World Cup Stadium and walk 5 mins.

### From Ferry terminal

Ferry terminal  $\xrightarrow{(a) \text{ or } (b)}$  Airport  $\xrightarrow{(c)}$  World Cup Stadium

(a) 🚖 Taxi (Fare about KRW 3,000) or (b) 🚌 Bus No.92 get off at Gwangyang Rotary change to bus No. 100

(c) 🚌 Limousine Bus get off at World Cup Stadium and walk 5 mins.





Mt. Halla view from Mt. Gogeuin © Park, Jun-sun



World Cup Stadium © Kang, Young-ho

From Seogwipo (Jungmun area)

Seogwipo area (Jungmun)  $\xrightarrow{(a) \text{ or } (b)}$  World Cup Stadium

(a) 🚖 Taxi (Fare about KRW 5,000)

(b) 🚌 Most local buses get off at World Cup Stadium stop and walk 5 mins

### Don't miss

**Unto Pokpo (Waterfall):** This waterfall is hidden from the cliffs. It is 50 meters high and is normally dry. If there is heavy rainfall then the waterfall springs to life. A subtropical forest and cliffs surround the area.

**Mt. Gogeuin:** This Oreum surrounds the new section of Seogwipo City. On the top, you can watch beautiful night scene of Seogwipo-si. It has a round, shallow crater on the top. Legend has it that the goddess "Seolmundae Halmang" (Grandmother) lay down using Mt. Halla-san as her pillow, resting her posterior on the crater of Mt. Gogeuin and straddled her legs either side of Beom seom (island), resting her feet in the water.

**Hanon Crater:** This is the largest "maar" (shallow shaped) crater in Asia. People call it an ecological museum as it holds several thousand years of biological history within. The name "Hanon" means large rice field and this crater, with its abundant spring water, was used to cultivate rice as freshwater was in short supply in other parts of Jeju Island.

**Oedolgae Rock:** This was formed by volcanic activity at the same time as Jeju Island about 1.5 million years ago. The 20 meter stone pillar "Oedolgae" stands out and you can see a group of pine trees that grow at the very top of the pillar. Oedolgae was named for its isolated location in the sea and is unmissable. Take a look at the wonderful colors of the sea and the beautiful forest.



Top of Mt. Gogeuin © Sim, Jae-wook



Baegopeun Duri (Hungry Bridge) © Sim, Jae-wook





Route 8 Wolpyeong to Daepyeong

Hill near Yeollil coastal road © Kang, Ki-soon





## Route 8 Wolpyeong to Daepyeong

This route continues along the seashore through 'Jusangjeolli' which is a formation of stone pillars piled up along the coast. The 'Jusangjeolli' were created when the lava from Mt. Halla-san erupted into the sea of Jungmun. The sight of the abundant pampas grass makes your walk even more enjoyable. A pathway made of numerous rocks on the coastline was built by the marine corps for Jeju Olle, so it is called 'The Marine Corps Trail'. The pathway used to be used only by local divers. The terminus of the route, "Daepyeong Pogu (port)", sits on the end of a valley and the open fields run towards the sea. Mt. Gun, a mountain in Daepyeong, was created by the son of a sea god thank his master for his merciful attitude, according to local legend.

Distance: 17.6km (5-5.5hrs)

Wolpyeong Pogu(port) ⇒ Gutdang (A shrine for sharmans) (500m) ⇒ Garlic fields (2.86Km) ⇒ Daepo Pogu(port)(4.0Km) ⇒ Seas Hotel(6.6Km) ⇒ Baerinae Oreum ⇒ Dolphin show place(10Km) ⇒ Jungmun Beach ⇒ Promenade in Hyatt Hotel ⇒ Jonmosal Beach ⇒ Haebeongdae-gil(Marine Corps Trail)(13.8Km) ⇒ Sewage disposal Plant in Saekdal ⇒ Costal road in Yoli ⇒ Nonjimul(15.3Km) ⇒ Dong Nanduru ⇒ Mal sonangbat Junction ⇒ Coastal road in Haye ⇒ Daepyeong Pogu(port)(17.6Km)

### From Jeju Airport

1) Airport → Wolpyeong Pogu(port)

(a) Taxi (Fare about KRW 30,000)

2) Airport → Convention Centre → Wolpyeong Pogu(port)

(a) Limousine Bus get off at Convention Centre

(b) Taxi (Fare about KRW 3,000) OR

(c) Local bus to Seogwipo-si get off at Wolpyeong Maeul, walk into 'Chunhye Susan' pathway and walk toward the sea (20mins)

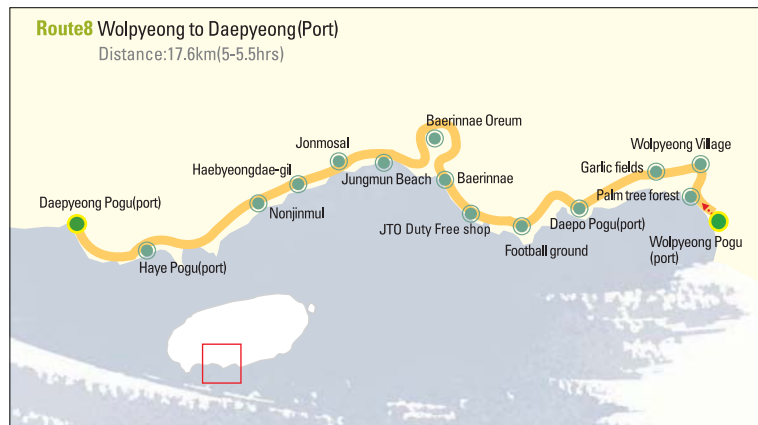
### From Ferry Terminal

1) Ferry Terminal → Wolpyeong Pogu(port)

(a) Taxi (Fare about KRW 30,000)

2) Ferry Terminal → Airport → Convention Centre → Wolpyeong Pogu (port)

(a) Taxi (Fare about KRW 3,000) (b) Limousine Bus goff at Convention Centre





(c) 🚖 Taxi (Fare about KRW 3,000) or

(d) 🚌 Local bus to Seogwipo-si get off at Wolpyeong Maeul, walk into 'Chunhye Susan' pathway and walk toward the sea (20mins)

**From Seogwipo** (Jungmun area)

1) Seogwipo area (Jungmun)  $\xrightarrow{(a) \text{ or } (b)}$  Wolpyeong Pogu(port)

(a) 🚖 Taxi (Fare about KRW 4,000)

(b) 🚌 Local Bus No.5 get off at Wolpyeong Maeul, walk into 'Chunhye Susan' pathway and walk toward to the sea (20mins)

**Don't miss...**

**Jusangeolli:** The Jusangeolli are stone pillars piled up along the coast and have been designated as a cultural monument of Jeju Island. The Jusangeolli were formed when Mt. Halla-san erupted and lava poured into the sea of Jungmun. These rock pillars are shaped like cubes or hexagons of various sizes and almost seem as if they have been carved by stonemasons.

**JTO Duty Free Shop**

Jeju International Convention Centre 1st Floor. Tel: 064 780 7600,1

**Haebyeongdae-gil** (The Marine Corps Trail): A pathway built of rocks along the coast line was constructed by the Marine Corps (93rd Battalion) for Jeju Olle. This pathway used to be used only by local women divers, but it has been restored so that everyone may use it. You can see a uniquely shaped cave on the side of the cliff.

**Mt. Gun-san:** Situated in Daepyeong-ri, this hidden inactive volcanic cone has the largest volcanic sedimentary layer in Jeju Island. According to local legend it was created by the son of a sea god to thank his master for his merciful attitude.



Jusangeolli cape © Lee, Hae-sun



Coastal road in Yeollil © Lee, Hae-sun



Seas Hotel © Sim, Jae-wook







Route 9 Daepyeong to Hwasun

BakSugJjeong © Kang Young-ho





## Route 9 Daepyeong to Hwasun

This route runs through a valley and along the coast. The route has very different scenery compared to other sites in Jeju Island. Be sure to explore the amazing bounty including the Baksugijeong (wide cliffs) and Andeok valley itself. Mature forests on the cliffs and in the valley allow for a unique hike.

Distance: 8.81km (3-4hrs)

Daepyeong Pogu (port) ⇄ Baksudeok ⇄ Moljil (416m) ⇄ Jeongnang ⇄ Gijeong-gil (pathway) ⇄ Bolenang-gil (pathway) ⇄ Bongsudae (Signal-fire place) ⇄ Entrance of Hwanggaecheon (Stream) (3km) ⇄ Prehistoric Sites in Hwasun (3.6km) ⇄ Jinmor Dongsan (Hill) (5.1km) ⇄ Gasegi Village/Andeok Valley (6.9km) ⇄ Trail in tangerine farms (7.4km) ⇄ Hwasunhang (harbour) (8.81km)

### From Airport

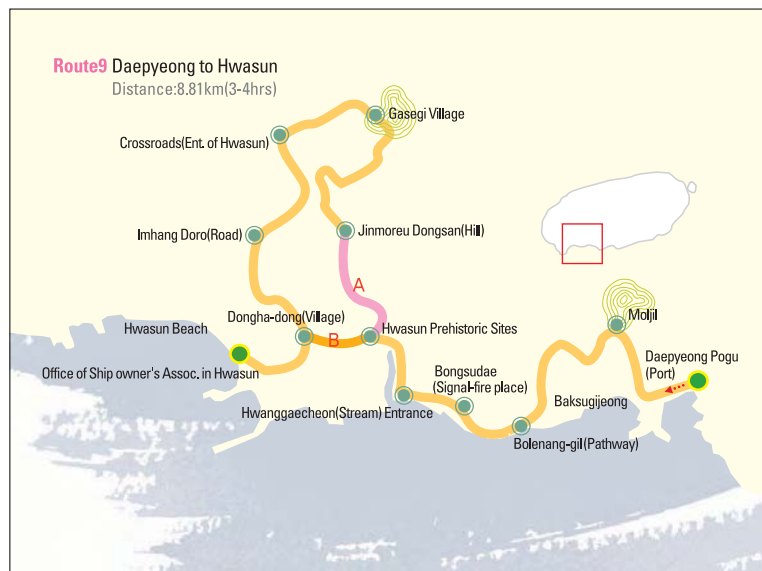
1) Airport —————> Daepyeong Pogu (port)  
 🚖 Taxi (Fare about KRW 30,000)

2) Airport —(a)—> Seogwipo (Jungmun) —(b)—> Daepyeong Pogu (port)  
 (a) 🚌 Limousine Bus get off at Yeomiji  
 (b) 🚖 Taxi (Fare about KRW 5,000)

### From Ferry Terminal

1) Ferry Terminal —————> Daepyeong Pogu (port)  
 🚖 Taxi (Fare about KRW 30,000)

2) Ferry Terminal —(a)—> Airport —(b)—> Seogwipo (Jungmun) —(c)—> Daepyeong Pogu (port)  
 (a) 🚖 Taxi (Fare about KRW 3,000)  
 (b) 🚌 Limousine Bus get off at Yeomiji  
 (c) 🚖 Taxi (Fare about KRW 5,000)



Andeok Valley © Lee, Yong-seong

### From Seogwipo

(a) Jungmun —————> Daepyeong Pogu  
 🚖 Taxi (Fare about KRW 5,000)

(b) Seogwipo city —(a) or (b)—> Daepyeong Pogu

(a) 🚖 Taxi (Fare about KRW 15,000)

(b) 🚌 Local Bus to Daepyeong at JungAng Rotary (west point) get off at the last stop (Daepyeong Pogu) and walk toward the sea (10mins)

### Don't miss

**Baksugijeong:** These very wide cliffs are close to Daepyeong Pogu (port). The clean fresh water comes from the rocks and is popular for skin care.

**Bolenang-gil (path way):** Endless linden trees line the road. This beautiful pathway comes after Baksugijeong.



Hwasun Beach © Kang, Ki-saen





Daepyeong Pogul (Port) & Baksugijeong (Cliffs) © Lee, Yong-seong



Mt. Sanbang & Hwasun Harbour © Kang, Ki-soon



Baegopjeun Danil (Hungry Bridge) © Kang, Young-ho







Route 10 Hwasun to Moseulpo

Hamel Castaway Memorial in Yongmeori Beach © Kang, Young-ho

10







## Route 10 Hwasun to Moseulpo

This route leads to Hwasun Beach, Mt. Sanbang-san, and Mt. Songak-san, eventually reaching Hamo-ri Beach. It is a coastal trail. The site under Mt. Sanbang-san has been opened to the public for first time. There is a crater in the peak of Mt. Songak-san. Mara-do (the southernmost island of Korea) and Gapa -do (island) can be viewed from the peak on most days. When walkers turn around they will see Mt. Halla-san overlooking the smaller mountains and Oreums (small inactive volcanoes).




Distance:14km(5-6hrs)


Ship owner's association Office in Hwasun ⇒ Hwasun Beach(360m) ⇒ Sedimentary rock Belt ⇒ Sand hill ⇒ Byroad of Mt.Sanbang(1.84Km) ⇒ Yongmeori Seashore ⇒ Sanbang Yeonde ⇒ Entrance of Mt.Sanbang (2.82Km) ⇒ Hamel's Museum ⇒ Seolkeom Badang<sup>(sea)</sup> ⇒ Sagye Pogu<sup>(port)</sup>(4.64Km) ⇒ Sports park in Sagye ⇒ Find spot of Fossil ⇒ Ferry terminal to Mara-do<sup>(island)</sup> (8.11Km) ⇒ Entrance of Mt.Songak ⇒ Peak of Mt.Songak ⇒ Fine tree forest in Mt.Songak ⇒ Pasture for horses (10.5Km) ⇒ Airfield coastal road (11.5Km) ⇒ Hamo Beach ⇒ Moseulpo-Hang<sup>(harbour)</sup>(15.5km)

### From Airport


- 1) Airport —————> Hwasun Beach  
 Taxi (Fare about KRW 30,000)
- 2) Airport —<sup>(a) or (b)</sup>→ Jeju Intercity Bus Terminal —<sup>(c)</sup>→ Hwasun Beach  
 (a)  Taxi (Fare about KRW 3,000) or (b)  Local Bus No. 100  
 (c)  Intercity Bus to East Tour Road (via Pyeonghwa-ro) get off at Hwasun-ri and walk toward the sea(10mins)  
 (Hwasun Shipowner's Association Office)

### From Ferry terminal

- Ferry terminal —<sup>(a) or (b)</sup>→ Jeju Intercity Bus Terminal —<sup>(c)</sup>→ Hwasun Beach
- (a)  Taxi (Fare about KRW 3,000) or (b)  Bus No.92 get off at Gwangyang Rotary change to bus No. 100
  - (c)  Intercity Bus to East Tour Road (via Pyeonghwa-ro) get off at Hwasun-ri and walk toward the sea(10mins) (Hwasun Shipowner's Association Office)







#### From Seogwipo (Jungmun area)

1) Seogwipo (Jungmun) -----> Hwasun Beach

☎ Taxi (Fare about KRW 20,000)

2) Seogwipo (Jungmun) ———(a) or (b)——> Seogwipo Intercity Bus Terminal ———(c)——> Hwasun Beach

(a) ☎ Taxi (Fare about KRW 3,000) or (b) ☎ Most local buses

(c) ☎ Intercity Bus to West Coast Line get off at Hwasun-ri and walk toward the sea (10mins.)  
(Hwasun Shipowner's Association Office)

#### Don't miss

**Hwasun Beach:** White sands are spread in a crescent and Mt. Sanbang-san stands over the beach. You can see Hyeongje-seom (Brother Island) from here. The view is so beautiful that it could almost be a landscape painting. Bathing in the freshwater pool is free of charge.

**Yongmeori Seashore:** Large rocks stacked up on top of one another along the cliffs create a majestic scene by the sea. Along the road down to the seashore you can stop off at the Hamel Castaway Memorial (made in remembrance of Hamel, who drifted here in 1653). Just off to the right is a soft and dark sandy beach.

**Fossils in Sagye:** In 2003, 100 different fossils were found here - human footprints, bird footprints and fossilized fish. They date from 7,000 to 15,000 years ago in the new stone age period.

**Mt. Songak-san:** At the foot of Mt. Songak-san you can find a coastal cave previously used by Japanese forces. From the observation platform you can see Gapa-do (Island), Mara-do (Mara island) and Hyeongje-seom (Brother Island) in the distance. This mountain has several craters and is unlike any other on Jeju Island. It is covered with black volcanic soil. The highest peak is 180 meters above sea level and the largest crater is 500 meters wide and 80 meters deep.







Moseulpo to Mureung 2(이)-ri

Old Airfield, Mt. Sanbang & Mt. Halla @ Kang, Yeongsu

11



## Route 11 Moseulpo to Mureung 2-ri

This route features historical sites of Jeju and Korea. On the route, walkers can visit the Alturu Air field (Site of the largest number of Korean workers assembled by the Japanese during World War II), the site of the massacre of civilians - "Sudal Oreum", and the sacred ground of Jung Maria. The largest cemetery in Jeju is located on Moseul-bong (peak) and is the highlight of route 11. Jeju Olle restored this forgotten road, that continues to the top the mountain, with help from the Forest Fire Patrol. The last part of the route leads you through the mysterious forest.

Distance: 20km (5.5-6hrs)

Moseulpo-hang (harbour) ⇒ Sudal Oreum (3.7Km) ⇒ Forked road at burial ground (5.7Km) ⇒ Entrance of Sangmo village (8.2Km) ⇒ Entrance of Moseul-bong (peak) (10.3Km) ⇒ Sacred ground of Jung, Maria (13.7Km) ⇒ Entrance of Sinpyeong village (15Km) ⇒ Entrance of Gotjawal (16.49Km) ⇒ Exit of Gotjawal (19.4Km) ⇒ Entrance of Inhyangdong village (20.7Km) ⇒ Mureung 2-ri/Jeju Culture & Ecology Experience Village (21.5Km)

### From airport

Airport — (a) or (b) → Jeju Intercity Bus Terminal — (c) → Moseulpo-hang (harbour)

(a) 🚖 Taxi (Fare about KRW 3,000) or (b) 🚌 Bus No. 100

(c) 🚌 Intercity Bus to Moseulpo (via Pyeonghwa-ro) get off at the last stop (Moseulpo) and walk toward the harbour for 3mins (Hamo Sports Park)

### From Ferry terminal

Ferry terminal — (a) or (b) → Jeju Intercity Bus Terminal — (c) → Moseulpo-hang (harbour)

(a) 🚖 Taxi (Fare about KRW 3,000) or

(b) 🚌 Bus No. 92 get off at Gwangyang Rotary change to bus No. 100

(c) 🚌 Intercity Bus to Moseulpo (via Pyeonghwa-ro) get off at the last stop (Moseulpo) and walk toward the harbour for 3mins (Hamo Sports Park)



Hamo Beach © Kang, Young-ho





Way to Moseul-bong(Peak) © Kang, Young-ho



Cabbage fields in Old airfield © Kang, Kilsun

From Seogwipo (Jungmun area)

1) Seogwipo (Jungmun) -----> Moseulpo-hang(harbour)

☎ Taxi (Fare about KRW 15,000)

2) Seogwipo (Jungmun) --(a) or (b)--> Seogwipo Intercity Bus Terminal --(c)--> Mosulpo-hang(harbour)

(a) ☎ Taxi (Fare about KRW 3,000) or (b) ☎ Most local buses

(c) ☎ Intercity Bus to West Coast Line, get off at the last stop (Moseulpo) and walk toward the harbour for 3mins  
(Hamo Sports Park)

### Don't miss

**Sudal Oreum:** During the Korean War (1950-1953), South Korean troops killed 210 people on the top of this Oreum. The victims were all converts from Communism to Capitalism, but the South Korean government thought they might be spying for North Korea. In 2001, families of the victims excavated the site of the massacre and found many bodies.

**Aituru Air Field:** This airfield near Daejeong was used by the Japanese during World War II. Japan used Jeju as its last line of defense. As the Japanese army set up military installations, coastal bases, airfields and roads to enhance smoothness of operations, they demanded food from the people of Jeju. Despite its beauty, this area became a forward base for an invasion into China.

**Moseul-bong (peak):** This Oreum stands in the middle of the Daejeong plains. Signal fires used to be set on the peak.

**Jung, Maria's Grave:** Jung, Maria was the niece of Jung, Yak-yong (1762-1836, a scholar who refused to renounce his Christianity and was martyred) and the wife of Hwang, Sa-young (a catholic martyr). She was sent into exile here in Daejeong-eup in Jeju Island and died. In 1994, Catholics declared this site as sacred.

**Gotjawal:** "Gotjawal" is Jeju dialect for a dense forest made up of trees and vines. This unique area had both tropical and temperate plants living together. You can still see luscious green vegetation in winter and this forest works as the lungs of Jeju Island. This Gotjawal was opened to the public by Jeju Olle.

**Jeju Culture & Ecology Experience Village:** This old elementary school has been converted into an "Jeju Culture & Ecology Experience Village." One can experience what life is like on Jeju Island. There are exhibitions of plants, insects, wild birds and marine animals of Jeju Island and you can try your hand at making stone fences, chopping firewood, flailing and picking tangerines.



Gotjawal © Oh, Joong-seok



Jeju Culture & Ecology Experience Village © Kang, Kilsun



Bakseohyang(Daphne kiusiana) © Lee, Hae-sun



© Gang, Min-a





Mureung 2<sup>nd</sup>-ri to Yongsu Pogu

© Kang, Ki-soon

12



## Route 12 Mureng 2-ri to Yongsu Pogu(Port)

This route 12 completes the western connection between Seogwipo and Jeju cities. Starting at Mureung, 2-ri , the ending point of Route 11, this route meanders through fields, along the coast, over and around various oreums (inactive volcanoes) to finally finish at Jolbuam Rock at Yongsu Pogu(Port). The coastal passage at Sindo Pogu(Port) was transformed into the attractive promenade by stone workers from Gangjeong with the support of Seogwipo-si which also installed route 7.

Distance: 17.6km (5-6hrs)

Mureung 2-ri/ Jeju Culture & Ecology Experience Village ⇒ Pyeongji Church ⇒ Sindo Yeonmot(Pond) ⇒ Noknam-bong(Peak) ⇒ Old Sindo Elementary School ⇒ Dowon Hoetjip(Seafood Restaurant) ⇒ Sindo Sea ⇒ Sindo Pogu(Port) ⇒ Suwol-bong(Peak) ⇒ Eongal-gil(pathway) ⇒ Jagunae Pogu(Port) in Gosan ⇒ Entrance of Dangsan-bong(Peak) ⇒ Saengyi Gijeong Badang Gil (Coastal Road near Cliff) ⇒ Yongsu/Julbu-am

### From Airport

Airport —————> Mureung 2-ri

☎ Taxi (Fare about KRW25,000)

Airport —(a) or (b)—> Jeju Intercity Bus Terminal —(c) or (d)—> Mureung 2-ri

(a) ☎ Taxi (Fare about KRW 3,000) or (b) ☎ Bus No. 100

(c) ☎ Intercity Bus to Moseulpo(via Pyeonghwa-ro) get off at Moseulpo then change to the circle bus (Sinchang to Moseulpo) get off at Murung2[yi]-ri

(d) ☎ Intercity Bus to Moseulpo(via Sinpyeong and Bosung) get off at Sinpyeong then take taxi to Murung2[yi]-ri (Jeju Culture & Ecology Experience Village: Old Mureung Elementary School)

### From Ferry Terminal

Ferry terminal —————> Mureung 2-ri

☎ Taxi(Fare about KRW25,000)

Ferry Terminal —(a) or (b)—> Jeju Intercity Bus Terminal —(c) or (d)—> Mureung 2-ri

(a) ☎ Taxi (Fare about KRW 3,000) or (b) ☎ Bus No.92 get off at Gwangyang Rotary change to bus No. 100

(c) ☎ Intercity Bus to Moseulpo(via Pyeonghwa-ro) get off at Moseulpo then change to the circle bus (Sinchang to Moseulpo) get off at Murung2[yi]-ri





(d) Intercity Bus to Moseulpo (via Sinpyeong and Bosung) get off at Sinpyeong then take taxi to Murung2[yi]-ri  
(Jeju Culture & Ecology Experience Village: Old Mureung Elementary School)

### From Seogwipo area

Seogwipo (Jungmun) -----> Mureung 2-ri

Taxi (Fare about KRW20,000)

Seogwipo (Jungmun) ----- (a) or (b) -----> Seogwipo Intercity Bus Terminal ----- (c) -----> Mureung 2-ri

(a) Taxi (Fare about KRW 3,000) or (b) Most local buses

(c) Intercity Bus to West Coast Line (via Pyeonghwa-ro) get off at Moseulpo then change to the circle bus  
(Sinchang to Moseulpo) get off at Murung2[yi]-ri

### Don't miss

**Jeju Culture & Ecology Experience Village** [www.ecojeju.com](http://www.ecojeju.com): This 'retired' elementary school has been redesigned to give visitors an opportunity to view aspects of Jeju's flora and fauna as well as daily activities of an earlier time. Exhibited are various plants, insects, birds and oceanic life forms. Participation programs include traditional stone-fence construction, wood chopping, crop harvesting with flails, picking oranges, and other daily activities.

**Jolbuam Rock**: This gigantic rock memorializes the chastity of Lady Ko, the wife of Gang Sa-cheol. Legend says that in the later Choseon dynasty (1392 - 1910), husband Sa-cheol, a bamboo-ware maker, went missing in heavy seas on his way home from bamboo collecting on Chagwi-do (island). After searching in vain for her lost husband, Lady Ko, in utter despair, dressed in white mourning attire, hanged herself from the branch of a large nettle tree growing out over the small harbor. The next morning the village people found the husband's body floating at the feet of Lady Ko hanging from the branch of the Nettle tree.


Shin Jae-woo, informed of this sad event, promised himself he would erect a proper memorial to this virtuous woman if he successfully passed the upcoming difficult State Examination. Failing on his first attempt, he visited a fortuneteller who told him that he would pass his second attempt if he, at all times, honored the woman's spirit that always accompanied him. Inspired, Shin visited Lady Ko's grave and conducted a proper memorial service. At the next sitting, Shin was successful and was appointed the magistrate of Daejeong Township in which Lady Ko's grave was located. On taking office, Shin erected a monument in memory of this



Jeju Culture & Ecology Experience Village © Kim, Min-jeong



Yongdang Pogu (Port) © Kang, Ki-soon



Suwol-bong (Peak) © Kang, Ki-soon



Chagwi-do (island) © Kang, Ki-soon

virtuous wife, re-interred her with her husband at a sunny, propitious spot on the west side of Dangsan-bong (peak), provided a memorial service for the couple, and ordered the village people of Kosan and Yongsu-ri to perform annual memorial services on the 15th day of the 3rd month of each year. Magistrate Shin also named this huge rock near where lady Ko hanged herself "Jolbuam" which means 'a chaste wife'.

**Jagunae Pogu (Port)**: This charming, small port provides a fine photo opportunity: just off-shore is Chagwi-do (island) known for its good sports fishing while Dangsan-bong (peak) rises immediately to the east above the port. Suwol-bong (peak) is to the south. Down in the port area will often be found locally sun-dried squid for sale.

**Suwol-bong (Peak)**: This parasitic volcanic cone, though only 77 meters above mean sea-level, commands a superb view of southwestern Jeju Island: facing the sea to the north is the Chagwi group of Chagwi-do (island), Jukdo (island) and Nunseom (island) with Dangsan-bong (peak) rising immediately above the port. Facing in an easterly direction from Suwol-bong (peak) Mt. Halla, on a clear day, rises majestically - and to the southeast is Mt. Sanbang. The precipitous seaward cliff of Suwol-bong (peak) is called "Eongal". The cliff is well known for the mineral springs that issue from its seaward face. These springs are called 'Nokko's Tears'. Legend tells us that once, long, long ago, Suwol and her brother Nok-ko climbed to the top to gather medicinal herbs for their widowed mother who was seriously ill. Suddenly, Suwol lost her footing, falling to her death on the rocky shore at the foot of the cliff. For 17 days, Nok-ko cried in anguish for his lost sister - and the tears shed by Nok-ko are said to be the waters flowing from the face of the cliff. Even to this day, another name for Suwol-bong's is Nokkomul-oreum.

**Chagwi-do (island)**: This is the largest uninhabited island in Jeju Province, about a 10-minute boat ride from Jagunae Pogu (port). This group is composed of Jukdo (island), Jisiliseom (island), Waddo (island), and some smaller islets. The precipitous cliff and rocks of strange and grotesque shapes give good photo opportunities. The central part of Chagwi is flat. Trees, shrubs and herbs total 82 species. The immediately deep, unpolluted waters surrounding the group provide excellent shore angling. This islet group is well known for a type of squid locally harvested and sun/wind dried.

**Yongdang Pogu (Port)**: This small port holds a significant place in the history of Korean Catholicism for it was here that the first mass on the Korean Peninsula was held by an ordained Korean priest, Fr. Kim Dae-Geon, ordained in Shanghai on April 30, 1845, departed Shanghai on August 17 for Korea but the ship encountered stormy weather and was finally driven ashore here at Yongdang Pogu (port) on September 28 where Fr. Kim Dae Geon is said to have held Mass on the rocky, wind-swept shore.

## Accommodations and Restaurants

Restaurants (Price could be changed. Last updated March in 2009)

- \* TEL
- \* Location
- \* Description
- \* Main Menu

Accommodations (Rates could be changed. Last updated March in 2009)

- \* Location, Telephone, Website
- \* Type: Hotel/Resort/Pension (fully contained cottage style)/Guesthouse/Home stay
- \* Room type : Bed / Ondol (Under floor heating)
- \* Facilities
- \* Rates
- \* Comments (Discount rates for Olle walkers)

### Route 1

#### Restaurants

##### Siheung Haenyo Jib (Women Diver's House)

시흥 해녀의 집

On the way of Jongdal to Siheung, next to Shellfish Museum

064-782-9230

Ingredients (mainly seafood) are collected from women divers around that area

Jogaejuk (Shellfish rice porridge) KRW6,000

Jeonbokjuk (Abalone rice porridge) KRW8,000

##### Gwangchigi Haesanmulchon (Seafood Restaurant)

광치기 해산물촌

Terminus of route 1 (Gwangchigi Beach)

Seonge-guksu (sea urchin noodle soup)

Jeonbokjuk (Abalone rice porridge)

##### Baeki Haenyo Jib (Women Diver's House)

백기 해녀의 집

Terminus of route 1, in the direction of Seobiji Jogi.

064-782-0673

Jeonbokjuk (Abalone rice porridge) KRW10,000

Seonge-guksu (sea urchin noodle soup) KRW6,000

#### Accommodations

##### La Casa in Pension 라까사 인 펜션

Close to the starting point of route 1 : Siheung Elementary School

064-782-0399

Pension

Bed 8

KRW 40,000 (max. occupancy 4 person)-

KRW100,000won (maximum occupancy 10 ) per room

##### Yonggung Minbak 용궁민박

Near the public parking of Seongsan Ilchulbong (Sunrise peak), close to the terminus of route 1.

064-782-2379

Guesthouse

Ondol and Bed 3

KRW25,000 (2 person)/ KRW5,000 per extra guest

(off season rate)

Discount for Jeju Olle walkers is available

##### Chorong Minbak 초롱민박

Near Seongsan Elementary School (3 minutes by walk)

011-691-4580, 064-782-4589

Guesthouse

Ondol (max. occupancy 5 person) and bed

KRW 20,000 per person/KRW5,000 per extra guest

Breakfast available

##### Blue Sea 블루씨

064-784-5266

Pension

Bed

KRW 40,000(2person)-KRW70,000(4person) per room (off season)

##### Sungsanpo Village 성산포 빌리지

064-784-8940

English

Pension

Ondol and bed

KRW30,000(2 person)/KRW 5,000 per extra guest

##### Ssole Minbak 솔레민박

064-784-1668, 011-692-1438

Guesthouse

Bedroom 13

KRW 30,000(2 person)/KRW 40,000won(4 person)

Discount for Jeju Olle walkers is available

### Route 2

#### Restaurants

##### Abai Sundae (Korean-style sausages) 아바이순대

Near the entrance of Goseong-ri

064-784-0059

Sundaetguk-bab (Korean-style sausage stew with rice) KRW 5,000

Jungsik (Rice and side dishes) 5,000-6,000won

##### Sora Sung Haenyo (Women divers) Sikdang

소라의성 해녀의집



500m away from Onpyeong Pogu(port)

064-784-6363

Jeonbokjuk (Abalone rice porridge) KRW9,000

Jungsik (Homemade Korean style) KRW5,000

##### Dungji Hwangto Maeul Sikdang (Restaurant)

동지황토마을 식당

011-698-8805

Breakfast available

Bugeotguk (shredded dried Pollack soup) KRW6,000

Galchiguk (hair-tail fish soup) KRW7,000

##### Yongmeori Hoe Susan (Seafood Restaurant)

용머리 회수산

064-782-5798

Jeonbokjuk (Abalone rice porridge) KRW10,000

Bok-jiril (puffer fish soup with vegetables) KRW10,000

#### Accommodations

##### Chorong Minbak 초롱민박

Near Seongsan Elementary School (3 minutes by walk)

011-691-4580, 064-782-4589

Guesthouse

Ondol (max. occupancy 5 person) and bed

KRW 20,000 per person/KRW5,000 per extra guest

Breakfast available

##### Yonggung Minbak 용궁민박

Near the public parking of Seongsan

Ilchulbong (Sunrise peak), close to the terminus of route 1.

064-782-2379

Guesthouse

Ondol and Bed 3

KRW25,000 (2 person)/ KRW5,000 per extra guest (off

season rate)

Discount for Jeju Olle walkers is available

##### Dungji Hwangto Maeul Minbak 동지 황토마을 민박

011-698-8805

Pension and Guest house

Ondol and bed

Internet, Kitchen

KRW 10,000 per person

### Route 3

#### Restaurants

##### Sora Sung Haenyo (Women divers) Sikdang

소라의성 해녀식당

500m away from Onpyeong Pogu(port)

064-784-6363



Jeonbokjuk(Abalone rice porridge) KRW9,000  
Jungsik (Homemade Korean style) KRW5,000

**Dungji Hwangto Maeul Sikdang** 동지 황토마을 식당  
011-698-8805  
Breakfast available  
Bugeotguk (shredded dried Pollack soup) KRW6,000  
Galchiguk(hair-tail fish soup) KRW7,000

**Havichi Resort Korean Restaurant/ Havich Hotel Restaurant** 해비치호텔 & 리조트  
064-780-8000  
http://www.haevichi.com  
Restaurants in 6stars Hotel  
Exclusive menu for Olle walkers  
Grilled seafood and beef /Dinner buffet on Fri. Sat.  
Free charge of coffee and tea for Jeju Olle walkers

**Chunja Guksu (Noodle)** 춘자국수  
In front of Pyoseon-Myeon township office(Attention-  
No sign board)  
064-767-2425  
Myeolchi-guksu (noodles in anchovy broth)

**Eochon Sikdang** 어촌식당  
Restaurant street in Danke Pogu(port)  
064-787-0175  
Hanchi-mulhoe (Cuttlefish ice soup with pepper)  
KRW8,000  
Okdom-jiri (Tilefish soup)KRW8,000

**Damijin** 다미진  
Near Pyoseon , Danke Pogu(port)  
Japanese cuisine  
Chobap (Sushi) KRW8000w  
Domjiri(Sea bream soup) KRW10,000w

#### Accommodations

**Sehwa Jib(House)** 세화의 집  
064-787-7794  
English(basic), Japanese (basic)  
Homestay  
Ondol  
Breakfast, Internet  
KRW 25,000 per person/ KRW5,000 per extra guest  
Female guest only, Pick up available

**Dungji Hwangto Maeul Minbak** 동지 황토마을 식당  
011-698-8805  
Pension and Guesthouse  
Ondol and bed  
Internet, Kitchen  
KRW 10,000 per person

**Sora Sung Minbak** 소라의 성 민박  
Near the terminus of route 2, Onpyeong Pogu(port)  
064-784-6363  
Guesthouse  
Bed (Occupancy 3-7 person per room)  
KRW 30,000(2 person) , KRW5,000 per extra guest

**Gawon Beach Minba** 가원비치 민박  
Near Pyoseon Beach  
064-787-0063  
English  
Ondol(4-8 person per room)and Bed  
Internet/ Breakfast(Korean style)  
KRW 25,000 per person, KRW5,000 per extra guest  
Discount for Jeju Olle walkers is available

**Havich Hotel and Resort** 해비치호텔 & 리조트  
Close to Pyoseon Beach  
064-780-8000, 064-780-8513  
http://www.haevichi.com  
English , Japanese, Chinese  
6 stars Hotel and resort  
Discount fare for Jeju Olle walkers available



#### Route 4 Restaurants

**Chunja Guksu(Noodle)** 춘자국수  
In front of Pyoseon-Myeon township office(attention-  
No sign board)  
064-767-2425  
Myeolchi-guksu (noodles in anchovy broth)

**Eochon Sikdang** 어촌식당  
Restaurant street in Danke Pogu(port)  
064-787-0175  
Hanchi-mulhoe (Cuttlefish ice soup with pepper)  
KRW8,000



Okdom-jiri (Tilefish soup) KRW8,000

**Havichi Resort Korean Restaurant/ Havich Hotel Restaurant** 해비치호텔 & 리조트  
064-780-8000  
http://www.haevichi.com  
Restaurants in 6stars Hotel  
Exclusive menu for Jeju Olle walkers  
Grilled seafood and beef /Dinner buffet on Fri. Sat.  
Free coffee and tea for Jeju Olle walkers

**Namjoknara Hoetjip (Seafood Restaurant)** 남쪽나라 횡집  
Near Shineville Resort in Tosan-ri  
064-787-5556  
Haemul-ttukbaegi(Seafood hot pot in broth)  
KRW7,000

**Madang Galbi(BBQ) Sikdang** 마당갈비 식당  
064-764-5989  
Dwaejigogi guk (Pork soup with radish and  
buckwheat) KRW5,000  
Galbi(Korean BBQ)

#### Accommodations

**Wahaha Guest House** 와하하 게스트하우스  
3km from Pyoseon Beach  
064-787-4948  
Guesthouse  
Kitchen, Internet  
KRW 15,000 per person/KRW 40,000 per room

**Gawon Beach Minbak** 가원비치민박  
Near Pyoseon Beach  
064-787-0063  
English  
Ondol (4-8 person per room)and Bed  
Internet/ Breakfast (Korean style)  
KRW 25,000 per person, KRW5,000 per extra guest  
Discount for Jeju Olle walkers is available

**Havich Hotel and Resort** 해비치호텔 & 리조트  
Close to Pyoseon Beach  
064-780-8000, 064-780-8513  
http://www.haevichi.com  
English , Japanese, Chinese  
Hotel and resort (6stars)  
Discount for Jeju Olle walkers is available

**Haean(Shore) Minbak** 해안가 민박  
Close to Namwon Pogu(port)  
064-764-0310  
English (basic)  
Guesthouse  
Bed  
Kitchen  
KRW 40,000-50,000 per room ( 5-7 person)

**Sehwa Jib(House)** 세화의 집  
064-787-7794  
English (basic), Japanese (basic)  
Home stay style  
Ondol  
Breakfast, Internet  
KRW 25,000 per person/ KRW5,000 per extra guest  
Female guests only, Pick up available

#### Route 5 Restaurants

**Namwon Bumil Bunsik** 남원 범일분식  
064-764-5069  
Sundaetguk(Korean-style sausage stew) KRW 5,000

**Madang Galbi(BBQ) Sikdang** 마당갈비 식당  
064-764-5989  
Dwaejigogi-guk (Pork soup with radish and  
buckwheat) 5,000won

**Suakgwon** 수악관  
Close to Wimi Maeul(Village)  
064-764-2267  
Chinese Cuisine

**Hwangeum Bunsik** 황금분식  
In front of King Mart in Wimi Maeul.  
064-764-7896  
Hot dog, California roll, Ramen, Noodle

**Aseowon** 아서원  
Walk from the terminus of route 5 toward Hyodon  
direction.  
064-767-3130  
Chinese cuisine

Haemul jjamppong (Spicy noodle soup with seafood)  
KRW4,000  
Tangsuyuk (Batter-deep fried beef/pork with sweet-sour sauce)  
Famous for local people

#### Accommodations

**Geumho Resort** 금호리조트  
Close to Namwon Keneung scenic point  
064-766-8000  
English, Japanese, Chinese  
Discount for Jeju Olle walkers is available

**Paldo Minbak** 팔도민박  
500m to Namwon Pogu (Starting point of route 5)  
064-764-7700  
English  
Guesthouse  
Internet  
KRW 30,000 per room (2 person)

**Soesokkak Minbak** 쇠소깍 민박  
064-767-2900  
Guesthouse  
Ondol and bed  
Kitchen  
KRW 30,000 per room (1-3person)  
30,000won for 1-3 people , KRW10,000 per extra guest  
Discount for Jeju Olle walkers is available

**Aesoon Minbak** 애순민박  
Close to Seogwipo city center, near the traditional market  
011-600-3316  
Homestay  
Ondol and bed  
Breakfast  
KRW 15,000 per person  
Female guests only

**Breakfast at Tiffany** 티파니에서 아침을  
5 minutes by car from Namwon Pogu(port)  
064-764-9669  
English  
Pension  
Ondol and Bed  
Internet, Kitchen (Separated)  
KRW 70,000-140,000 per family suit  
Discount for Jeju Olle walkers is available

**Minjoongak** 민중각  
Close to Seogwipo city centre  
064 763-0501

Guesthouse  
Ondol and Bed  
KRW 10,000 per person or KRW 25,000 per room

#### Route 6

##### Restaurants

**Halmang ttukbaegi** 할망떡배기  
Seogwipo city, opposite of naval base  
064 733-9934  
Obunjagi- ttukbaegi (variously-colored abalone spicy stew in pot ) KRW8,000

**Ujeong Hoetjip** [Seafood Restaurant] 우정횃집  
064)733-8522  
Natural Seafoods only from Jeju sea  
Course Meal : KRW 50,000won for 3 person

**Deokseongwon** 덕성원  
In front of Seogwipo Catholic Church  
064-762-2402  
Chinese cuisine (famous for local people)  
Jajangmyeon(stir-fried noodles with black soybean sauce)  
Ge Jjamppong(spicy noodle soup with crab) KRW6,000



**Cafe Solbit Bada** 솔빛바다  
In the forest near Dedolgae rock  
Korean tea and grilled sweet potato

**Saeseom Galbi (BBQ)** 새섬갈비  
On the hill near Chenjiyeon waterfall  
064-732-4001  
Dwaeji- galbi(marinated grilled pork spare ribs) KRW 11,000

**Hayan Seong (white castle)** 하얀성  
On the hill near Cheonjiyeon waterfall  
064-762-5939  
Coffee and wine

#### Accommodations

**Cheju University Park** 제주대 연수원  
Near Gudumi Pogu(port) in Bomok-ri  
064-732-6930  
English  
Ondol and bed for 2 ,family, group  
Resort style  
KRW 34,000-KRW186,000  
You should mention about Jeju Olle walker for reservations

**Jeju Poonglim Resort** 제주 풍림리조트  
Near Gangjeong, placed in scenic points  
064-739-9001  
English, Japanese, Chinese  
Resort style  
Korean and western restaurants, sauna, cafe, bar  
1)Guest house : KRW 20,000 per person (Breakfast included)  
2)Resort :KRW70,000-KRW 110,000 per unit  
Discount for Jeju Olle walkers is available

**Aesoon Minbak** 애순민박  
Close to Seogwipo city center , near the traditional market  
011-600-3316  
Homestay  
Ondol and bed  
Breakfast  
KRW 15,000 per person  
Female guests only  
**Water World Jjimjilbang(Spa, Sauna and resting)**  
워터월드 찜질방  
Next to the Seogwipo Inter city Terminal (In World Cup Stadium building)  
064-739-1930  
KRW 7000 for adults /KRW6000 for children

**Hodo House** 호도하우스  
064-739-1152  
Pension  
Ondol and bed for 2,family, group  
Kitchen  
Starts from KRW 70,000-  
Discount for Jeju Olle walkers is available

**Hotel Riche** 호텔리슈  
064 733 1281 / 011 698 4479



Seogwipo downtown. European cottage style hotel and guesthouse.  
Guesthouse KRW 20,000 per person  
Hotel KRW 40,000-50,000 per room

#### Route 7 Restaurants

**Maksuk Hoetjip[Seafood Restaurant]** 막숙횃집  
Near Beophwan Pogu(port)  
064)739-1234  
Seonggeguk(sea urchin soup) KRW 8,000  
Galchi-jorim(hairtail fish in seasoned soy sauce) KRW8,000

**Gangjeong Haenyeo Jib**(Women diver's house)  
강정 해녀의집  
064 739-0772  
Seongge-guksu(sea urchin noodle soup) KRW 6,000  
Gaenggiuk(rice porridge with crab)

**Dong Hwan Sikdang** 동환식당  
064)739-8644  
Kimchi-jjigae(kimchi stew) KRW 5,000  
Jungsik(Homemade style) KRW 5,000

**Pogu Sikdang** 포구식당  
In front of Bubhwan Pogu(Port)  
064-739-2987~8  
Galchi-jorim(braised hair tail fish in seasoned soy sauce) KRW 24,000 for 3person  
Jari-mulhoe(sliced coral fish ice soup) KRW7,000

**Jeju Poonglim Resort** 제주 풍림리조트  
Olle Menu KRW 7,000- Mon-Tue  
Lunch buffet KRW 7,000 Wed-Sun

#### Accommodations

**Euro House** 유로하우스  
064-739-2522, 011-9660-5023 www.eurohouse.co.kr



English  
Pension  
Breakfast included, Sea view, Kitchen, Internet  
Starts from KRW 60,000-  
Discount for Jeju Olle walkers is available

**Minjoongak** 민중각  
Close to Seogwipo city centre  
064 763-0501  
Guesthouse  
Ondol and Bed  
KRW 10,000 per person or KRW 25,000 per room

**Cheju University Park** 제주대 연수원  
Near Gudumi Pogu(port) in Bomok-ri  
064-732-6930

English  
Ondol and bed for 2, family, group  
Resort style  
KRW 34,000-KRW186,000  
Should mention about Jeju Olle walker for reservations

**Jeju Poonglim Resort** 제주 풀림리조트  
Near Gangjeong, placed in scenic point  
064-739-9001

English, Japanese, Chinese  
Resort style  
Korean and western restaurants, sauna, cafe, bar  
Guest house : KRW 20,000 per person (Breakfast included)  
Resort :KRW70,000-KRW 110,000 per room per family  
Discount for Jeju Olle walkers is available

**Aesoon Minbak** 애순민박  
Close to Seogwipo city center , near traditional market  
011-600-3316  
Home stay  
Ondol and bed  
Breakfast  
KRW 15,000 per person  
Female guests only

**Water World Jjimjil-bang(Spa, Sauna and resting)**  
워터월드 찜질방  
Next to the Seogwipo Inter city Terminal (In World Cup Stadium building)  
064-739-1930  
KRW 7000 for adults /KRW6000 for children

**Hodo House** 호도하우스  
064-739-1152

Pension  
Ondol and bed for 2, family, group  
Kitchen  
Starts from KRW 70,000-  
Discount for Jeju Olle walkers is available

**Hotel Riche** 호텔리슈  
064 733 1281 / 011 698 4479  
Seogwipo downtown. European cottage style hotel and guesthouse.  
Guesthouse KRW 20,000 per person  
Hotel KRW 40,000-50,000 per room

### Route 7-1 Restaurants

**Cafe Solbit Bada** 카페 솔빗바다  
In the forest near Oedolgae rock  
Korean tea and grilled sweet potato

**Pogu Sikdang** 포구식당  
In front of Beophwan Pogu(Port)  
064-739-2987-8  
Galchi-jorim(braised hair tail fish in seasoned soy sauce) KRW 24,000 for 3  
Jari-mulhoe(sliced coral fish ice soup) KRW7,000

**Jeju Poonglim Resort** 제주 풀림리조트  
Olle Menu KRW 7,000- Mon-Tue  
Lunch buffet KRW 7,000 Wed-Sun

### Accommodations

**Minjoongak** 민중각  
Close to Seogwipo city centre  
064 763-0501  
Guesthouse  
Ondol and Bed  
KRW 10,000 per person or KRW 25,000 per room

**Cheju University Park** 제주대 연수원  
Near Gudumi Pogu(port) in Bomok-ri  
064-732-6930  
English  
Ondol and bed for 2, family, group  
Resort style  
KRW 34,000-KRW186,000  
Should mention about Jeju Olle walker for reservations

**Jeju Poonglim Resort** 제주 풀림리조트  
Near Gangjeong, placed in scenic point  
064-739-9001  
English, Japanese, Chinese



Resort style  
Korean and western restaurants, sauna, cafe, bar  
Guest house : KRW 20,000 per person (Breakfast included)  
Resort :KRW70,000-KRW 110,000 per room per family  
Discount for Jeju Olle walkers is available

**Aesoon Minbak** 애순민박  
Close to Seogwipo city center , near traditional market  
011-600-3316  
Home stay  
Ondol and bed  
Breakfast  
KRW 15,000 per person  
Female guests only

**Water World Jjimjil-bang(Spa, Sauna and resting)**  
워터월드 찜질방  
Next to the Seogwipo Inter city Terminal (In World Cup Stadium building)  
064-739-1930  
KRW 7000 for adults /KRW6000 for children

**Hodo House** 호도하우스  
064-739-1152  
Pension  
Ondol and bed for 2, family, group  
Kitchen  
Starts from KRW 70,000-  
Discount for Jeju Olle walkers is available

**Makdongsan Sikdang** 막동산 식당  
064-739-9233  
Jungsik(Korean style rice and dishes) KRW5,000

**Sincheonju Sikdang** 신천지 식당  
064-739-8282  
Jungsik(Korean style rice and dishes) KRW5,000

**Togyechon** 토계촌  
064-739-7281  
삼계탕 10,000원, 독배기 10,000원

### Route 8 Restaurants

**Oegatjip Jungsik** 외갓집 정식  
Near Jungmun Elementary School  
064-739-9358  
Jungsik(Homemade Korean style) KRW5,000  
Hwangtaejjim (steamed dried Pollack)KRW10,000

**Haenyeo(Women divers) Sikdang** 해녀식당  
At the terminus of route 8, Daepyeong-ri  
064-738-8818, 010-3188-3043  
Jungsik(Homemade Korean style) KRW5,000

**Yongwang Nandru** 용왕난드르  
At the terminus of route 8, Daepyeong-ri, Run by local community  
064-738-0915  
Bomal-Sujebi (hand-rolled noodle soup with turban shell) KRW5,000  
Bibimbap with soyben paste KRW5,000

### Accommodations

**Hayandohwaji(White paper)** 하안도화지  
www.hayandohwaji.com , 011-693-0411  
Guest house  
KRW 40,000 for 2 person

**Keungaetmul Pension** 큰갯물 펜션  
Near Daepo-hang(Harbour)  
064-738-4554  
English, Japanese  
Pension  
Kitchen, Internet,  
KRW 80,000 per unit  
Discount for Jeju Olle walkers is available

**Sunny day Jeju** 세니데이 제주  
Near Daepo Pogu(port)  
064-738-1999  
English, Japanese(basic)  
Pension  
Internet, Kitchen  
Starts from KRW 70,000- per unit  
Discount for Jeju Olle walkers is available

**Daepyeong Super Minbak** 대평수퍼 민박  
At the terminus of route 8, Daepyeong-ri,  
064-738-0505  
Japanese  
Ondol  
Kitchen, Internet  
KRW 40,000 for 2person ,Extra guest KRW 10,000

**Jeju Bada Badangtteul** 제주바다 바당들  
At the terminus of route 8, Daepyeong-ri  
016-697-5056  
Japanese  
Pension  
Ondol and bed  
Kitchen  
KRW60,000-  
Discount for Jeju Olle walkers is available

**Pangshong Yaerae Pension** 팡송예래 펜션  
On the road of route 8. Close to seashore Nonjtmul  
064-738-1133, 019-611-8002  
English  
Pension  
Ondol and bed  
Kitchen, Internet, Breakfast  
Ask discount for Olle walkers  
KRW 60,000 for 2person/ Extra guest KRW8,000

## Route 9 Restaurant

**Songdo Sikdang** 송도식당  
Near Hwasun Beach  
064-794-9408  
Bibimbap KRW 6,000  
Gogi-guksu(noodles with pork soup) KRW4,500

**Yongwang Nandru** 용왕난드르  
At the terminus of route 8, Daepyeong-ri, Run by local  
community  
064-738-0915  
Bomal-Sujebi (hand-rolled noodle soup with turban  
shell) KRW5,000  
Bibimbap with soyben paste KRW5,000

**Red Brown** 레드브라운  
At the terminus of route 8  
064-738-8288  
Hand drip coffee KRW5,000  
Pasta KRW9,000, Fried rice with octopus KRW7,000

**Accommodations**  
**Daedong Minbak** 대동민박

In Daepyeong-ri  
064)738-0915, 011-9663-7801  
Guest house  
Kitchen, Internet, Breakfast included  
Ondol (very large size, occupancy 12 person)  
KRW 25,000 per person, KRW40,000 for 2person/  
Extra guest KRW10,000

**New Jeju Pension** 뉴제주 펜션  
On the hill of Mt. Gun-San  
011-284-0255, www.newjeupension.co.kr  
English(basic) Japanese(basic)  
Pension  
Ondol and bed and Family suite  
Kitchen  
Starts from KRW 50,000w-  
Pick up  
Discount for Jeju Olle walkers is available

**Sora Minbak** 소라민박  
Near Hwasun Beach  
064-794-1561  
Guest house  
Ondol  
Kitchen  
KRW25,000 for 2 person, Extra guest KRW10,000

**Daepyeong Super Minbak** 대평수퍼 민박  
At the terminus of route 8, Daepyeong-ri,  
064-738-0505  
Japanese  
Guest house  
Ondol  
Kitchen, Internet  
KRW 40,000 for 2 / Extra guest KRW 10,000



**Route 10  
Restaurants**  
**Songdo Sikdang** 송도식당  
Near Hwasun Beach  
064-794-9408  
Bibimbap KRW 6,000  
Gogi-guksu(noodles with  
pork soup) KRW4,500

**Sanbang Sikdang** 산방식당  
Moseulpo downtown, near the  
market  
064-794-2165  
Milmyun (noodle)  
Suyuk(boiled beef/pork slices)

**Sangmo Haenyeo Jib(women diver's house)**  
상모 해녀의 집  
On the coastal road near Mt. Songak  
010-5270-6116  
Seongae-bomal Guksu(seaweed soup with turban  
shell and sea urchin) KRW5,000  
Jeonbokjuk(rice porridge with abalone)

**Accommodations**  
**Melke Logville** 멜케 로그빌  
Near Hamo Beach  
064)792-3636  
Pension  
Internet, Kitchen  
Bed  
Starts from KRW90,000- per unit  
Discount for Jeju Olle walkers is available

**Sora Minbak** 소라민박  
Near Hwasun Beach  
064-794-1561  
Guest house  
Ondol  
Kitchen  
KRW25,000 for 2 person, Extra guest KRW10,000

**Diver House** 다이버 하우스  
Near Hwasun Beach (5 minutes)  
064-792-3336  
Ondol and Bed  
Starts from KRW 50,000 for family room (2 adults+2  
children)  
Discount for Jeju Olle walkers is available



**Route 11  
Restaurants**  
**Hanggu(harbor) Sikdang** 항구식당  
Moseulpo hang(harbor)  
064)794-2254  
Mulhoe(seafood in chilly ice soup)  
Hoe-deopbap(rice topped with raw fish and  
vegetables) KRW7,000

**Sinhodeung Sikdang** 신희동 식당  
West of Moseulpo downtown  
064)794-6111  
Baekban jeongsik(set menu with rice, soup and side  
dishes)KRW5,000

**Seonyu Hoetjip(Seafood Restaurant)** 선유횡집  
064)794-5152  
Modumhoe(assorted sliced raw fish)starts from  
KRW 30,000

**Urimeaui Sikdang** 우리마을 식당  
Next to the Daejeong-eup town office  
064)794-1121  
Modum-gui(assorted grilled pork meat and  
vegetables)  
Galbi-gui(marinated grilled beef ribs) KRW 11,000

**Andangne Pulnaeum** 안당네 풀내음  
Daejeong-eup Mureung-ri  
064-792-4525, 011-323-4310  
Jeongsik(set menu with rice, soup and side  
dishes)KRW5,000  
Sundaetguk bab (Korean-style sausage stew with  
rice) KRW5,000

**Accommodations**  
**Dongseong Susan Minbak** 동성수산 민박  
Moseulpo-hang(harbor)



064-794-7034  
Guest house  
Ondol and Bed  
KRW 30,000 per room

#### Jeju Culture & Ecology Experience Village

제주 자연생태문화체험골  
The terminus of route 11  
011-301-2085  
Dormitory  
Breakfast, Kitchen, Internet  
Ondol  
KRW 10,000 per person  
Discount for Jeju Olle walkers is available

#### Jeju Sanbansan Tasan Oncheon(Hot spring)

제주 산방산 탄산온천  
Near Iju road(Hwasun to Moseulpo)  
064-792-8300  
Famous hot spring contains Carbonic acid.  
Spa, sauna and resting for overnight / Pension  
Admission KRW 11,000 for hot spring

## Route 12

### Restaurants

**Donghwan Sikdang** 동환식당  
064 772 2955  
Kimchi-jjigae (kimchi stew) 5,000W  
Seonggeguk (sea urchin soup with seaweed) 8,000W

**Yukgeori Sikdang** 육거리식당  
In Gosan  
064 772 5560  
Dwaeji galbi (marinated grilled pork spareribs)  
W9,000

**Down Hoetjib (Seafood restaurant)** 도원횃집  
011 639 3119  
Jeongsik(Korean style rice and side dishes) W5,000

**Urimaeul Sikdang** 우리마을식당  
Next to the Daejeong-eup district office  
064 794 1121  
Korean BBQ W11,000

### Accommodations

**Donghwan Minbak** 동환민박  
064 772 2955  
Guesthouse  
Ondol  
W30,000 for 2 per room  
Kitchen, shower for each room

**Chagwido Minbak** 차귀도민박  
064 773 1114  
Guesthouse  
Ondol  
W30,000 per room

**Noeul Pension** 노을이 아름다운 펜션  
Yongsu(terminus point of route 12)  
011 448 3935  
Pension  
Ondol and bed  
Rate starts from W40,000

#### Jeju Culture & Ecology Experience Village


제주 자연생태문화체험골  
Terminus of route 11 and also starting point of route 12  
011-301-2085  
www.ecojeju.com  
Dormitory (Old elementary school has been redesigned)  
Internet, Kitchen, Breakfast  
W10,000 per person  
10% Discount for Jeju Olle walkers



# Jeju Olle Gift

We appreciate your support, as sales of our products generate revenue for Jeju Olle, so that new trail routes can be developed with your assistance. Jeju Olle's Products can also be purchased through our off-line centers - Jeju Olle office in Soraeu Seong in Seogwipo-si, Cafe Solbit Bada, Poonglim Resort, Sehwajib, Aesun Minbak etc. Thank you for your support and if you have any questions please contact us:

Phone +82 64 766 2170, Fax +82 64 766 2136, Email: ollekorea@gmail.com



## Jeju Olle Postcards


8 postcards of unforgettable scenes of Jeju Olle trail. The photos were donated by photographers for Jeju Olle. KRW5,000



## Multi Scarf

Price KRW8,000

This is a versatile item for hiking travelers. The color of tangerines and volcanic rocks are on the scarf.



## Scarf

Price KRW4,500

The design is inspired by the carrot fields which are viewed from the top of the Malmi Oreum. Jeju has its own particular splash of color.

## Olle Teddy Bear

Teddy bear wears Olle style hiking clothes and a backpack. KRW15,000





## Transportation Information

- \* To access Jeju Olle Routes, use of mass-transportation is recommended. If you drive, you must leave your vehicle at the starting point and then make your way back after finishing the course.
- \* Inter city bus fares range from KRW1,000 to KRW3,000 according to the section traveled.
- \* A group of 5 or less will find using a taxi very reasonable.
- \* You can pay in cash or with T-money for the Intercity bus. Discounts are applied for changing routes when using T-money. (Deferred-payment cards are not accepted.)

### Getting to Jeju Intercity Bus Terminal

- \* From Jeju International Airport  
Take City Bus No.100;
- \* From Jeju Passenger Ship Terminal:  
Take City Bus No.92 (interval of every 25 minutes) to Gwangyang Rotary, then change to bus No.100 (interval of every 15 minutes)

### Getting to Seowipo Intercity Bus Terminal

There are two Intercity Bus Terminals in Seogwipo: one in downtown and the other next to the World Cup Stadium in New Seogwipo. Both serve diverse routes as intercity routes .



## Tips for Using Jeju Taxi

- \* In Jeju Island, each area has its own call-taxi systems. Before taking a taxi at the airport, make a call to the call-taxi company which is based in the respective area of your destination. If, fortunately, any taxi of that area is in the area of the airport, you will pay only KRW15,000. Other area taxis charge according to the meter.
- \* The fare for the "5. 16" call-taxi to and from downtown Jeju City and Seogwipo area using the "5.16 road" is KRW20,000. So choosing a "5. 16" call-taxi is cheaper if you are planning on using Jeju Olle Routes 5, 6, 7, or 8 (from the airport by taxi).
- \* Some call-taxi charge adds an extra KRW1,000 to the fare.

### Phone Numbers of Call Taxi Companies by Areas

5. 16 Call Taxi      Tel: 064-7516-516

(Please note: 5.16 is the local name of the road which directly connects Jeju and Seogwipo cities.

Seongsan(성산) Call Taxi      Tel: 064-784-8585 (Routes 1, 2 and 3)

Pyoseon(표선) Call Taxi      Tel: 064-787-7733 (Routes 3 and 4)

Namwon(남원) Call Taxi      Tel: 064-764-9191 (Routes 4 and 5)

Seogwipo(서귀포) OK Call Taxi      Tel: 064-732-0082 (Routes 6, 7, and 8)

Jungmun(중문) Call Taxi      Tel: 064-738-1700 (Routes 8 and 9)

Andeock(안덕) Private Call Taxi      Tel: 064-794-1400 (Routes 9 and 10)

Moseulpo(모슬포) Call Taxi      Tel: 064-794-5200 (Routes 10, 11)



## Hints while Using Jeju Olle Trail

*We hope you'll find, and leave for future travelers, each route litter-free, clean and attractive. Please help us maintain a high standard of environmental cleanliness.*

*Most routes involve the use of private property - we believe in acting as we would have others act were it our own property-*

*Accidents from adventurous activities around deep gorges, and precipitous cliffs and spoil for all an otherwise perfect day.*

*The snakes, insects (except mosquitoes!), horses, cattle, sheep, goats, wild animals and birds you may meet will most likely ignore you if you to them do likewise -*

*And, remember SMILE AND THE WORLD SMILES*



# Where Venta's Spirit has breathed from time immemorial!

 Jeju Olle

Beautiful Jeju-Olle!

Marvelous Surprise View of Brother Island (Jeju Olle Route 10)



## Venta Airwasher from Germany

The first air washer in the world since 1981

- Two in one for cold evaporated humidification and air purification
- German Air purifier
- Perfect sterilized humidification using bio-absorber



International design contest  
with over 50 years history



German Consumer Agency with long history  
and being highly trusted in Europe

For Inquiry Tel 82 2 2034 0114 (Seoul) [www.venta.co.kr](http://www.venta.co.kr)

You can meet Venta Air washer at various places  
(Hyundai Department Store, Lotte Department Store, Shinsegae  
Department Store,  
Home Plus, Lotte Mart, Hi-Mart, ETLAND and etc.)





*Walking on the Jeju Olle Trail*



*Fantastic Safari  
with Teddy Bears*

